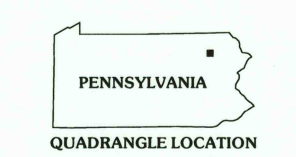
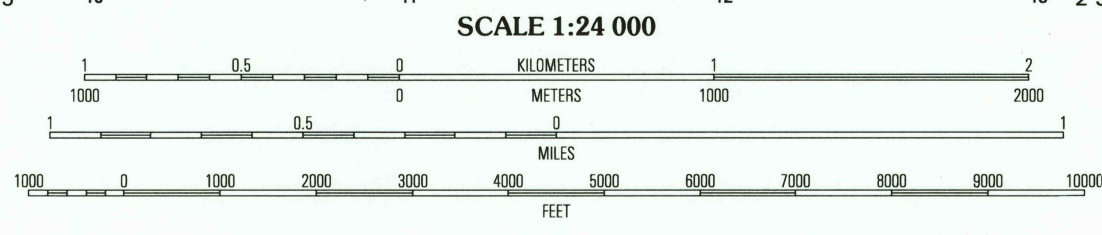
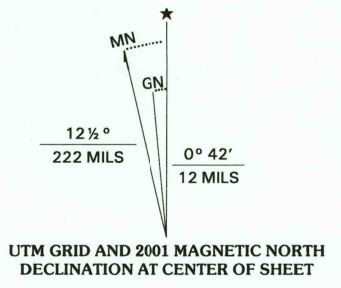


RECEIVED DEC 31 2001 USGS NMD HISTORICAL MAP ARCHIVES

Produced by the United States Geological Survey in cooperation with Pennsylvania Department of Conservation and Natural Resources, Bureau of Topographic and Geologic Survey. Topography compiled 1999. Planimetry derived from imagery taken 1999 and other sources. Survey control current as of 1945. Boundaries current as of 2001. North American Datum of 1983 (NAD 83). Projection and 1 000-meter grid: Universal Transverse Mercator, zone 18. 2 500-meter ticks: Pennsylvania Coordinate System of 1983 (north zone). North American Datum of 1927 (NAD 27) is shown by dashed corner ticks. The values of the shift between NAD 83 and NAD 27 for 7.5-minute intersections are obtainable from National Geodetic Survey NADCON software. Houses of worship, schools, and other labeled buildings verified 1945.



ROAD CLASSIFICATION table with symbols for primary, secondary, and light-duty roads, and icons for interstate, U.S., and state routes.

Grid table with numbers 1-8 and corresponding place names: 1 Le Rayville, 2 Lector, 3 Montrose West, 4 Laceyville, 5 Springville, 6 Jaminville, 7 Meshoppen, 8 Tunkhannock.

AUBURN CENTER, PA 1999

THIS MAP COMPLIES WITH NATIONAL MAP ACCURACY STANDARDS FOR SALE BY U.S. GEOLOGICAL SURVEY, P.O. BOX 25286, DENVER, COLORADO 80225 A FOLDER DESCRIBING TOPOGRAPHIC MAPS AND SYMBOLS IS AVAILABLE ON REQUEST

NIMA 5767 II NE-SERIES V831

