
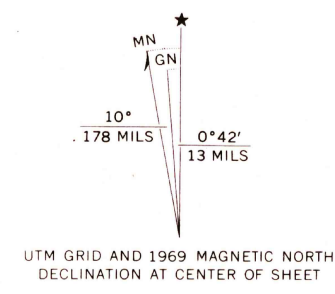



Mapped by the Geological Survey  
1945

Revisions shown in purple compiled in cooperation with  
State of Pennsylvania agencies from aerial photographs taken 1969  
This information not field checked



CONTOUR INTERVAL 20 FEET  
DATUM IS MEAN SEA LEVEL



ROAD CLASSIFICATION  
Heavy-duty 4 LANE ROAD Light-duty  
Medium-duty 4 LANE ROAD Unimproved dirt  
U.S. Route State Route

Polyconic projection, 1927 North American datum  
5000 yard grid based on U. S. zone system, A  
10000 foot grid based on Pennsylvania (North)  
rectangular coordinate system  
1000-meter Universal Transverse Mercator grid  
ticks, zone 18, shown in blue

AUBURN CENTER, PA.  
NE 1/4 MESHOPPEN 15' QUADRANGLE  
N4137.5—W7600.7.5

1945  
PHOTOREVISED 1969  
AMS 5767 II NE—SERIES V831

FOR SALE BY U. S. GEOLOGICAL SURVEY, WASHINGTON, D. C. 20242  
A FOLDER DESCRIBING TOPOGRAPHIC MAPS AND SYMBOLS IS AVAILABLE ON REQUEST