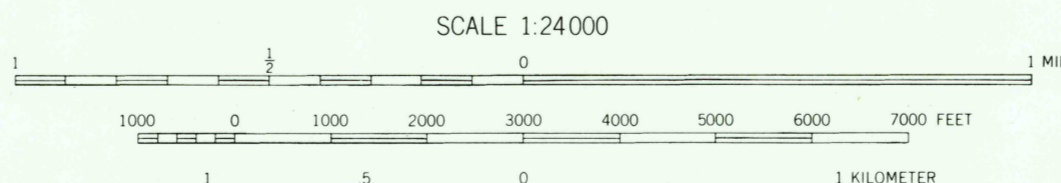
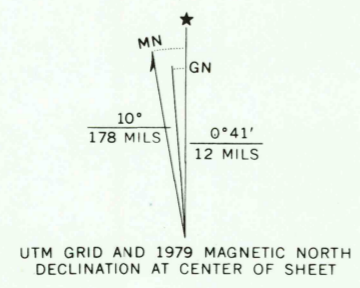




USGS NHD HISTORICAL MAP  
MAY 29 1990  
REC'D FILE COPY

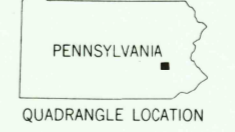
USGS NHD HISTORICAL MAP  
MAY 29 1990  
REC'D FILE COPY

Mapped, edited, and published by the Geological Survey  
Control by USGS and USC&GS  
Topography by photogrammetric methods from aerial photographs  
taken 1942. Field checked 1945  
Polyconic projection. 1927 North American datum  
10,000-foot grid based on Pennsylvania coordinate system, south zone  
1000-meter Universal Transverse Mercator grid ticks, zone 18,  
shown in blue  
There may be private inholdings within the boundaries of  
the National or State reservations shown on this map  
Revisions shown in purple compiled in cooperation with State of  
Pennsylvania agencies from aerial photographs taken 1976 and other  
source data. This information not field checked. Map edited 1979  
Boundary lines shown in purple compiled from latest  
information available from the controlling authority



ROAD CLASSIFICATION

Heavy-duty	Light-duty
Medium-duty	Unimproved dirt
Interstate Route	U.S. Route
	State Route



FOR SALE BY U.S. GEOLOGICAL SURVEY  
DENVER, COLORADO 80225, OR RESTON, VIRGINIA 22092  
A FOLDER DESCRIBING TOPOGRAPHIC MAPS AND SYMBOLS IS AVAILABLE ON REQUEST

Map photoinspected 1983  
No major culture or drainage changes observed

AUBURN, PA.  
N4030-W7600/7.5  
PHOTOINSPECTED 1983  
1945  
PHOTOREVISED 1979  
AMS 5765 II SE-SERIES V831