

USGS NHD HISTORICAL  
MAP ARCHIVES  
JUL 16 1996  
REC'D FILE COPY

Mapped, edited, and published by the Geological Survey

Control by USGS and NOS/NOAA

Topography by photogrammetric methods from aerial photographs taken 1958. Field checked in 1961

Polyconic projection, 10,000-foot grid ticks based on Pennsylvania coordinate system, south and north zones


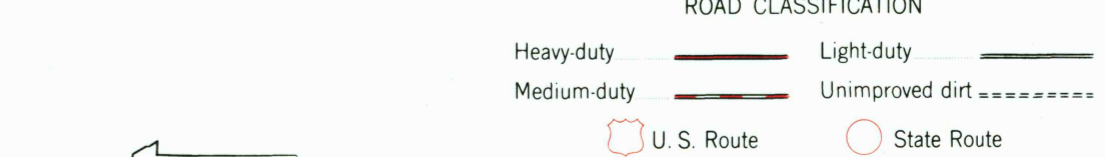
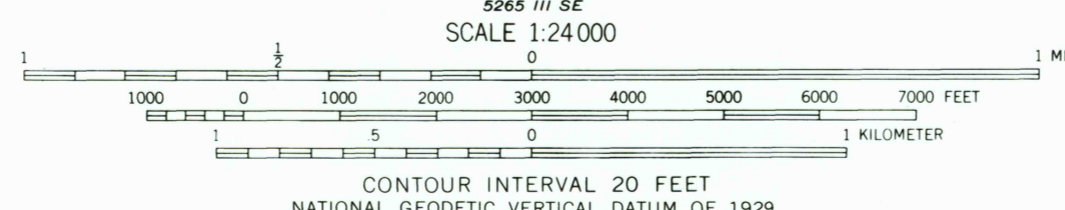
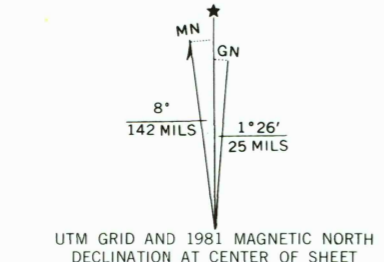
1000-meter Universal Transverse Mercator grid ticks, zone 17, shown in blue, 1927 North American Datum

To place on the predicted North American Datum 1983 move the projection lines 4 meters south and 21 meters west as shown by dashed corner ticks

Red dashed lines indicate selected fence and field lines where generally visible on aerial photographs. This information is unchecked

Red tint indicates areas in which only landmark buildings are shown

There may be private inholdings within the boundaries of the National or State reservations shown on this map



Map photosinspected 1984  
No major culture or drainage changes observed

THIS MAP COMPLIES WITH NATIONAL MAP ACCURACY STANDARDS  
FOR SALE BY U.S. GEOLOGICAL SURVEY  
DENVER, COLORADO 80225, OR RESTON, VIRGINIA 22092  
A FOLDER DESCRIBING TOPOGRAPHIC MAPS AND SYMBOLS IS AVAILABLE ON REQUEST

Revisions shown in purple compiled in cooperation with Commonwealth of Pennsylvania agencies from aerial photographs taken 1977 and other sources. This information not field checked. Map edited 1981

BARNESBORO, PA.  
N4037.5—W7845.75  
PHOTOINSPECTED 1984  
1961  
PHOTOREVISED 1981  
DMA 5265 III NE-SERIES V83.1

9 780607 460117