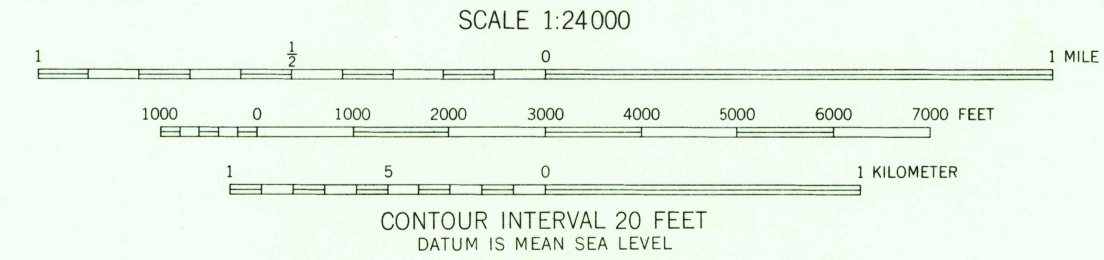
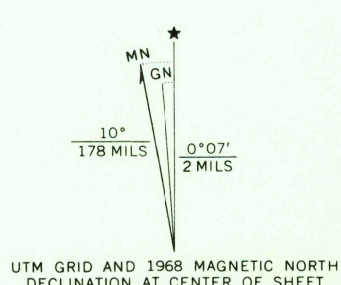



Mapped by the Army Map Service
Edited and published by the Geological Survey
Control by USGS and USC&GS
Topography from aerial photographs by photogrammetric methods. Aerial photographs taken 1942. Field check 1942. Culture revised by the Geological Survey 1957.
Polyconic projection. 1927 North American datum 10,000-foot grid based on Pennsylvania coordinate system, south zone
1000-meter Universal Transverse Mercator grid ticks, zone 18, shown in blue
Revisions shown in purple compiled by Geological Survey in cooperation with State of Pennsylvania agencies, from aerial photographs taken 1968. This information not field checked



USGS Historical File Topographic Division

ROAD CLASSIFICATION	
Heavy-duty	Light-duty
Medium-duty	Unimproved dirt
U.S. Route	State Route



U.S.G.S.
FILE COPY
TOPOGRAPHIC DIVISION

BEDMINSTER, PA.
N4022.5-W7507.5/7.5
1957
PHOTOREVISED 1968
AMS 5964 1 NW—SERIES V831

FOR SALE BY U.S. GEOLOGICAL SURVEY, WASHINGTON, D. C. 20242
A FOLDER DESCRIBING TOPOGRAPHIC MAPS AND SYMBOLS IS AVAILABLE ON REQUEST

3300
JUN 17 1969