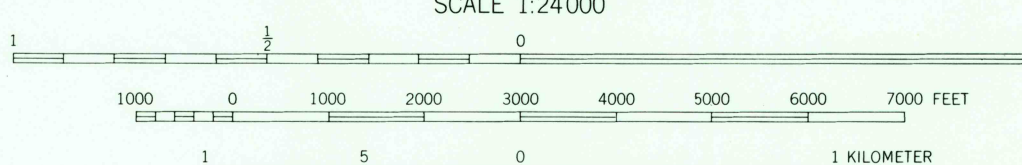
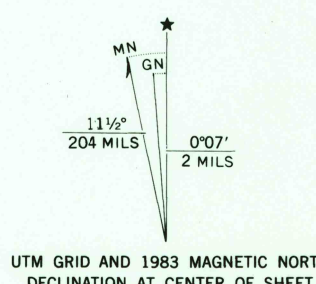


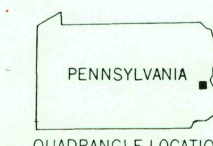
Mapped by the Army Map Service  
Edited and published by the Geological Survey  
Control by USGS and NOS/NOAA

Topography by photogrammetric methods from aerial photographs  
taken 1942. Field checked 1942. Culture revised by the  
Geological Survey 1957.  
Polyconic projection. 10,000-foot grid ticks based on Pennsylvania  
coordinate system, south zone.  
1000-meter Universal Transverse Mercator grid ticks, zone 18, shown in blue  
1927 North American Datum  
To place on the predicted North American Datum 1983  
move the projection lines 6 meters south and  
32 meters west as shown by dashed corner ticks  
There may be private inholdings within the boundaries of  
the National or State reservations shown on this map



CONTOUR INTERVAL 20 FEET  
NATIONAL GEODETIC VERTICAL DATUM OF 1929

FOR SALE BY U.S. GEOLOGICAL SURVEY, RESTON, VIRGINIA 22092  
A FOLDER DESCRIBING TOPOGRAPHIC MAPS AND SYMBOLS IS AVAILABLE ON REQUEST



ROAD CLASSIFICATION  
Heavy-duty ——— Light-duty ———  
Medium-duty ——— Unimproved dirt ———  
U. S. Route ——— State Route ———

BEDMINSTER, PA.  
40075-D2-TF-024

1957  
PHOTOREVISED 1983  
DMA 5964 1 NW—SERIES V831

Revisions shown in purple and woodland compiled by the Geological  
Survey in cooperation with Commonwealth of Pennsylvania agencies  
from aerial photographs taken 1981 and other sources. This  
information not field checked. Map edited 1983

RETURN TO:  
USGS AND HISTORICAL MAP ARCHIVES