
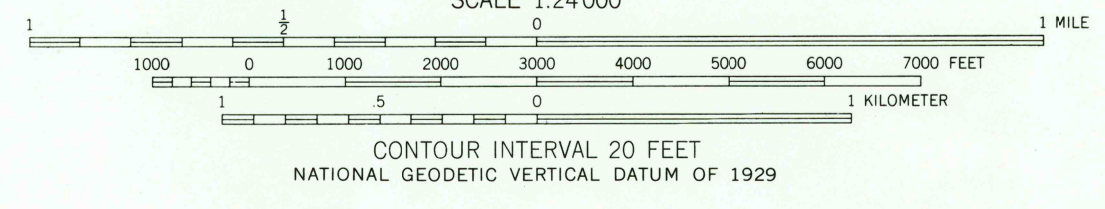
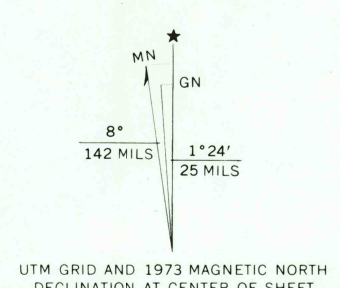


UNITED STATES
DEPARTMENT OF THE INTERIOR
GEOLOGICAL SURVEY

BIGLERVILLE QUADRANGLE
PENNSYLVANIA—ADAMS CO.
7.5 MINUTE SERIES (TOPOGRAPHIC)
NW/4 GETTYSBURG 15' QUADRANGLE



Map by the Army Map Service
Published for civil use by the Geological Survey
Control by USGS, USC&GS and USFS
Topography from aerial photographs by photogrammetric methods
Aerial photographs taken 1943. Field check 1944
Polyconic projection. 1927 North American datum
10,000-foot grid based on Pennsylvania coordinate system, south zone
1000-meter Universal Transverse Mercator grid ticks,
zone 18, shown in blue
Revisions shown in purple compiled by Geological Survey in
cooperation with State of Pennsylvania agencies, from aerial
photographs taken 1968 and 1973. This information not field checked
Map photoinspected 1984
No major culture or drainage changes observed



ROAD CLASSIFICATION

Heavy-duty	Light-duty
Medium-duty	Unimproved dirt
U.S. Route	State Route

THIS MAP COMPLIES WITH NATIONAL MAP ACCURACY STANDARDS
FOR SALE BY U.S. GEOLOGICAL SURVEY
DENVER, COLORADO 80225, OR RESTON, VIRGINIA 22092
A FOLDER DESCRIBING TOPOGRAPHIC MAPS AND SYMBOLS IS AVAILABLE ON REQUEST

BIGLERVILLE, PA.
NW/4 GETTYSBURG 15' QUADRANGLE
N3952.5-W7707.5/7.5
PHOTOINSPECTED 1984
1944
PHOTOREVISED 1968 AND 1973
AMS 5563 1 NW-SERIES V831

USGS AND HISTORICAL MAP
OCT 17 1980
REPRO FILE COPY