

88° 11' 10" W
(TERRANNA)

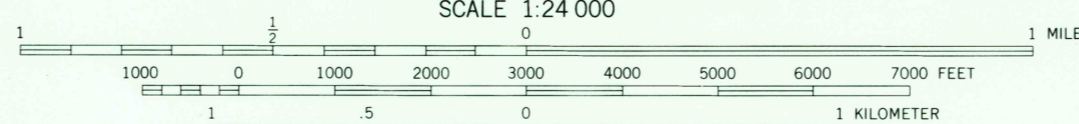
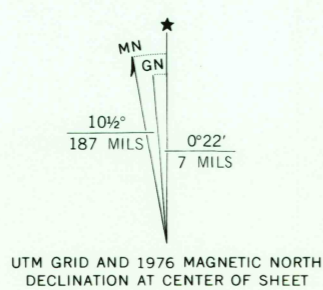


Produced and published by the Geological Survey
in cooperation with the Soil Conservation Service

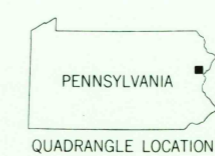
Orthophotograph prepared from 1:80,000-scale
aerial photograph taken November 2, 1976

Projection and 10,000-foot grid ticks based on Pennsylvania
coordinate system, north zone (Lambert conformal conic)
1000-meter Universal Transverse Mercator grid,
zone 18. 1927 North American datum

Photomagey rectified by optical scanning
which may produce double or mismatched images;
use the mean of image positions for map point



PRINCIPAL NUMBERED HIGHWAYS
 Interstate Route U.S. Route State Route



This quadrangle area also covered by
1:24,000-scale topographic map

USGS
Historical File
Topographic Division

BLAKESLEE, PA.
N4100-W7530/7.5
1976

MAY 23 1978

THIS MAP COMPLIES WITH NATIONAL MAP ACCURACY STANDARDS
FOR SALE BY U. S. GEOLOGICAL SURVEY, RESTON, VIRGINIA 22092

AMS 5866 II SE—SERIES V031