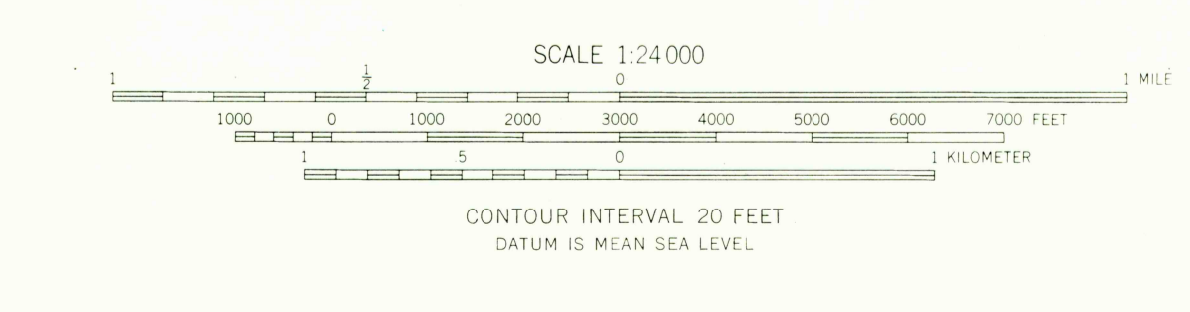
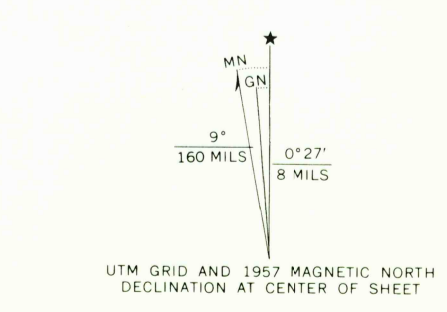


Maped by the Army Map Service
Edited and published by the Geological Survey
Control by USGS, USC&GS, and USCE

Topography from aerial photographs by photogrammetric methods - Field check 1943
Culture revised by the Geological Survey 1957

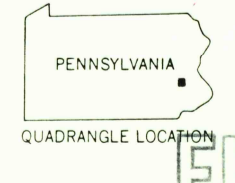
Polyconic projection. 1927 North American datum
10,000-foot grid based on Pennsylvania coordinate system, south zone
1000-meter Universal Transverse Mercator grid ticks, zone 18, shown in blue

Red tint indicates areas in which only landmark buildings are shown



ROAD CLASSIFICATION

Heavy-duty	Light-duty
Medium-duty	Unimproved dirt
U.S. Route	State Route



U.S.G.S. BOYERTOWN, PA.
SW/4 BOYERTOWN 15' QUADRANGLE
N 4015-W 7537.5
1957
AMS 5864 I SW-SERIES V831

3745