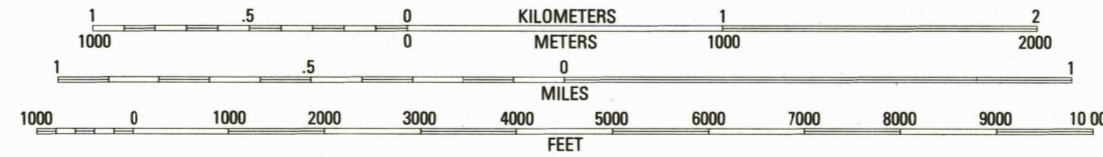
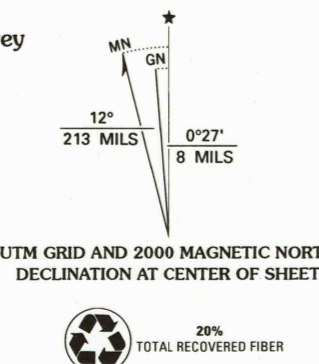


Produced by the United States Geological Survey in cooperation with Pennsylvania Department of Conservation and Natural Resources, Bureau of Topographic and Geologic Survey

Derived from imagery taken 1992 and other sources. Photospanned using imagery taken 1997; no major culture or drainage changes observed. Survey control current as of 1995. Boundaries, other than corporate, verified 2000

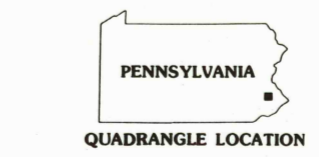
North American Datum of 1983 (NAD 83). Projection and 1000-meter grid: Universal Transverse Mercator, zone 18. 2 500-meter ticks: Pennsylvania Coordinate System of 1983 (south zone)

North American Datum of 1927 (NAD 27) is shown by dashed corner ticks. The values of the shift between NAD 83 and NAD 27 for 7.5-minute intersections are obtainable from National Geodetic Survey NADCON software



SCALE 1:24 000  
CONTOUR INTERVAL 20 FEET  
NATIONAL GEODETIC VERTICAL DATUM OF 1929  
TO CONVERT FROM FEET TO METERS, MULTIPLY BY 0.3048

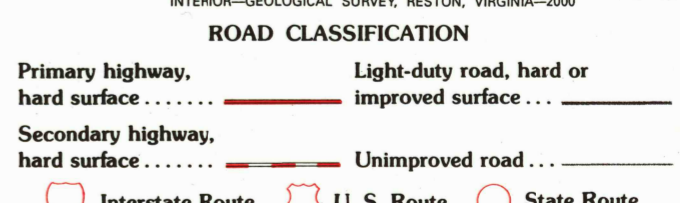
THIS MAP COMPLIES WITH NATIONAL MAP ACCURACY STANDARDS  
FOR SALE BY U.S. GEOLOGICAL SURVEY, P.O. BOX 25286, DENVER, COLORADO 80225  
A FOLDER DESCRIBING TOPOGRAPHIC MAPS AND SYMBOLS IS AVAILABLE ON REQUEST



QUADRANGLE LOCATION

1	2	3	1 Fleetwood
2	3	4	2 Manatoway
3	4	5	3 East Greenville
4	5	6	4 Birdboro
5	6	7	5 Sassanstown
6	7	8	6 Elverson
			7 Pottstown
			8 Phoenixville

ADJOINING 7.5 QUADRANGLE NAMES



BOYERTOWN, PA

1997

NIMA 5865 I SW-SERIES V831

RECEIVED  
NOV 3 2000  
USGS WMD  
HISTORICAL MAP ARCHIVES

