

Mapped, edited, and published by the Geological Survey


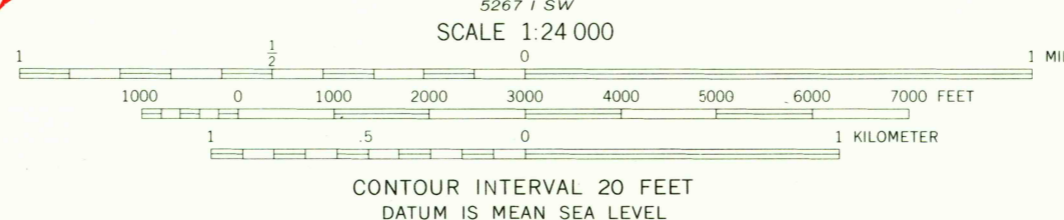
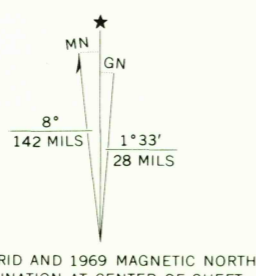
Control by USGS and USC&GS

Topography by photogrammetric methods from aerial photographs taken 1969. Field checked 1969

Polyconic projection. 1927 North American datum 10,000-foot grids based on Pennsylvania coordinate system, north zone, and New York coordinate system, west zone 1000-meter Universal Transverse Mercator grid ticks, zone 17, shown in blue

Red tint indicates areas in which only landmark buildings are shown

Only selected wells are shown in oil fields. Numerous wells are omitted



ROAD CLASSIFICATION	
Primary highway, hard surface	Light-duty road, hard or improved surface
Secondary highway, hard surface	Unimproved road
Interstate Route	U. S. Route
	State Route

BRADFORD, PA.—N. Y.

NW/4 BRADFORD 15' QUADRANGLE

N4152.5—W7837.5/7.5

1969

AMS 5267 1 NW—SERIES V831

NOV 16 1972

3645

USGS
HISTORICAL FILE
TOPOGRAPHIC DIVISION