

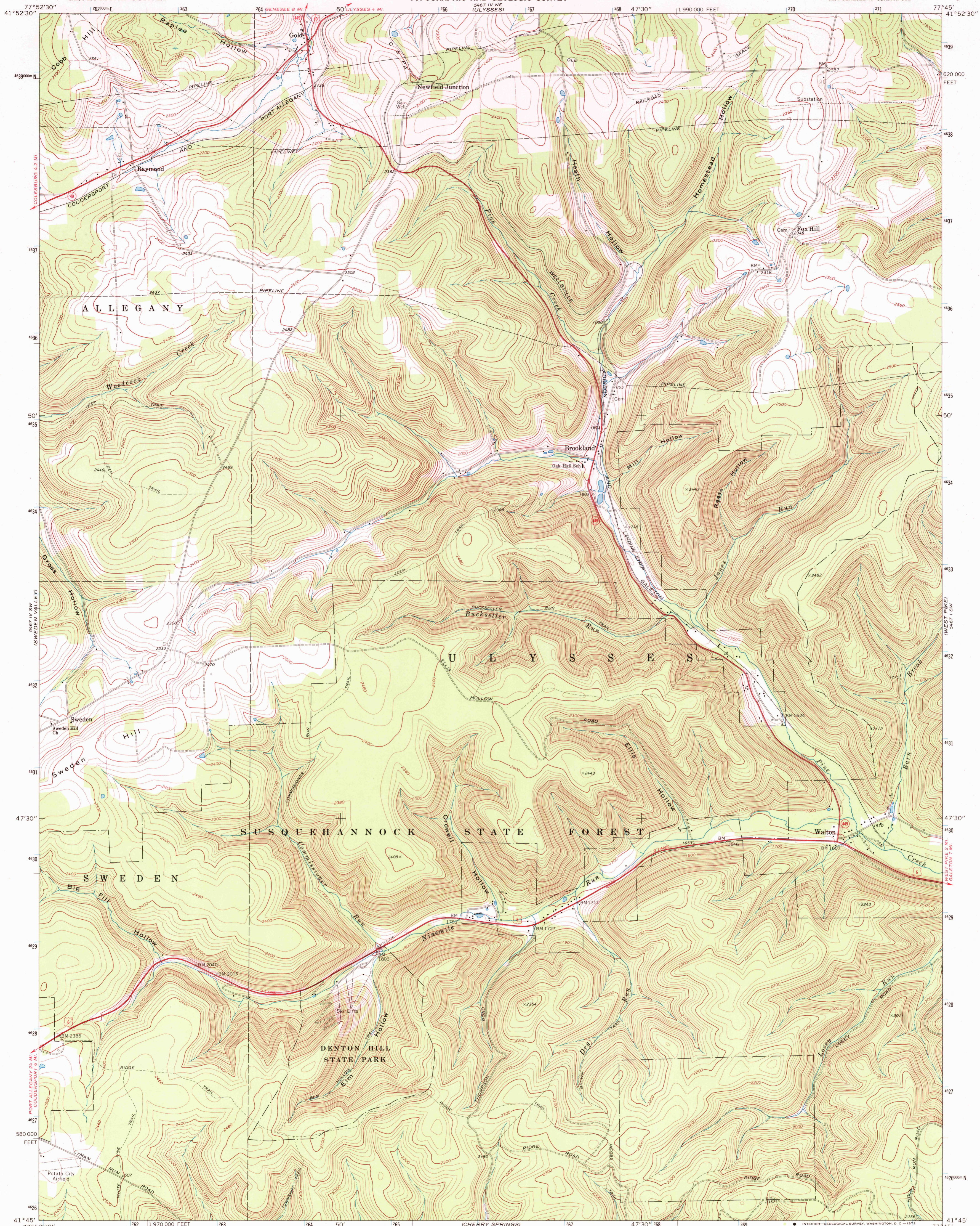
5467 IV NW
(ULYSSES)

UNITED STATES
DEPARTMENT OF THE INTERIOR
GEOLOGICAL SURVEY


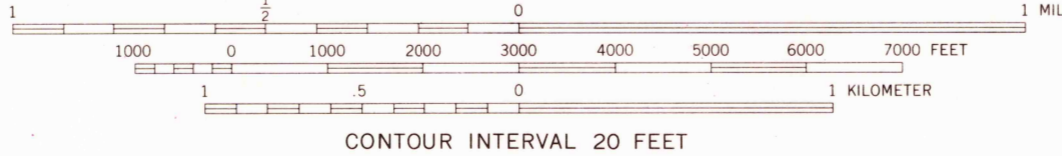
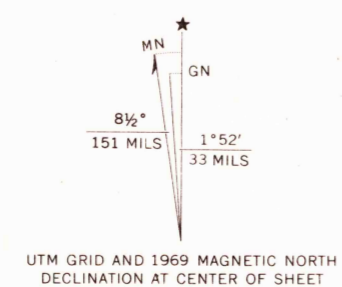
COMMONWEALTH OF PENNSYLVANIA
DEPARTMENT OF ENVIRONMENTAL RESOURCES
TOPOGRAPHIC AND GEOLOGIC SURVEY

BROOKLAND QUADRANGLE
PENNSYLVANIA - POTTER CO.
7.5 MINUTE SERIES (TOPOGRAPHIC)
SE/4 GENESEE 15' QUADRANGLE

5467 IV NW
(HARRISON VALLEY)



Mapped, edited, and published by the Geological Survey
Control by USGS and USC&GS
Topography by photogrammetric methods from aerial photographs taken 1969. Field checked 1969
Polyconic projection. 1927 North American datum
10,000-foot grid based on Pennsylvania coordinate system, north zone
1000-meter Universal Transverse Mercator grid ticks, zone 18, shown in blue
Fine red dashed lines indicate selected fence and field lines where generally visible on aerial photographs. This information is unchecked



ROAD CLASSIFICATION

Primary highway, hard surface	Light-duty road, hard or improved surface
Secondary highway, hard surface	Unimproved road
Interstate Route	U. S. Route
	State Route

THIS MAP COMPLIES WITH NATIONAL MAP ACCURACY STANDARDS
FOR SALE BY U. S. GEOLOGICAL SURVEY, WASHINGTON, D. C. 20242
A FOLDER DESCRIBING TOPOGRAPHIC MAPS AND SYMBOLS IS AVAILABLE ON REQUEST

USGS
HISTORICAL FILE
TOPOGRAPHIC DIVISION

BROOKLAND, PA.
SE/4 GENESEE 15' QUADRANGLE
N4145--W7745/7.5
1969
AMS 5467 IV SE--SERIES V831

2790
OCT 5 1972