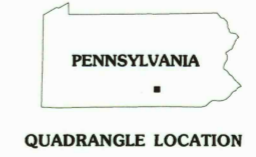
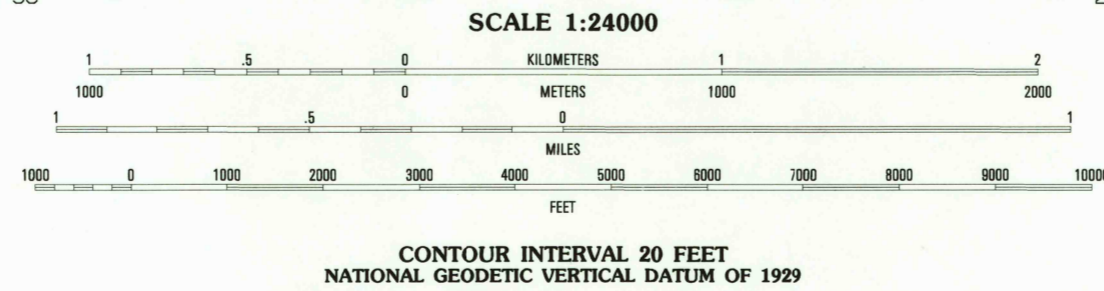
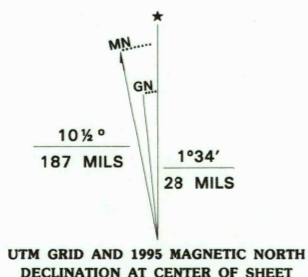


Produced by the United States Geological Survey
Compiled from imagery dated 1988-89 and other sources
Field checked 1990. Map edited 1995
North American Datum of 1983 (NAD 83). Projection and
blue 1000-meter grid ticks: Universal Transverse Mercator, zone 18
2 500-meter ticks: Pennsylvania Coordinate System of 1983 (south zone)
North American Datum of 1927 (NAD 27) is shown by dashed
corner ticks. The values of the shift between NAD 83 and NAD 27
for 7.5-minute intersections are obtainable from National Geodetic
Survey NADCON software
There may be private inholdings within the boundaries of
the National or State reservations shown on this map



1	2	3	1 Shippenburg
2	3	4	2 Walnut Bottom
3	4	5	3 Dickinson
4	5	6	4 Scotland
5	6	7	5 Arendsville
6	7	8	6 Waynesboro
			7 Ina Springs
			8 Fairfield

ROAD CLASSIFICATION
Primary highway hard surface Light-duty road, hard or improved surface
Secondary highway hard surface Unimproved road
Interstate Route U.S. Route State Route

CALEDONIA PARK, PA
39077-H4-TF-024
1990
DMA 5563 IV NW - SERIES V831

USGS AND HISTORICAL
MAP ARCHIVES
JUL 14 1995
REC'D FILE COPY



THIS MAP COMPLIES WITH NATIONAL MAP ACCURACY STANDARDS
FOR SALE BY U.S. GEOLOGICAL SURVEY
DENVER, COLORADO 80225, OR RESTON, VIRGINIA 22092
A FOLDER DESCRIBING TOPOGRAPHIC MAPS AND SYMBOLS IS AVAILABLE ON REQUEST