



U.S. GEOLOGICAL SURVEY
LIBRARY
JAN 04 2000
RESTON, VA

41°22'30" 77°30' 2 070 000 FEET '92 '93 27'30" '95 '96 '97 '98 25' '98 '99 '00 101°00'E 77°22'30" 41°22'30"

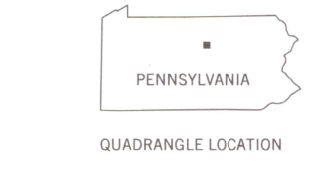
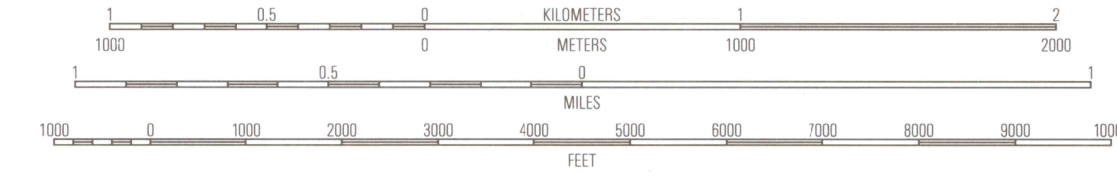

Produced by the United States Geological Survey in cooperation with Pennsylvania Department of Conservation and Natural Resources, Bureau of Topographic and Geologic Survey. Topography compiled 1963. Planimetry derived from imagery taken 1973 and other sources. Photosinspected using imagery dated 1994; no major culture or drainage changes observed. Survey control current as of 1965. Boundaries revised 1999.

North American Datum of 1927 (NAD 27). Projection and 10,000-foot ticks: Pennsylvania coordinate system, north zone (Lambert conformal conic).

1000-meter Universal Transverse Mercator grid, zone 18.

North American Datum of 1983 (NAD 83) is shown by dashed corner ticks. The values of the shift between NAD 27 and NAD 83 for 7.5-minute intersections are obtainable from National Geodetic Survey NADCON software.

There may be private inholdings within the boundaries of the National or State reservations shown on this map. Information shown in purple may not meet USGS content standards and may conflict with previously mapped contours.



ROAD CLASSIFICATION

Primary highway hard surface	Light-duty road, hard or improved surface
Secondary highway hard surface	Unimproved road
Interstate Route	U.S. Route
	State Route

1	2	3	1 Lee Fire Tower
			2 Cedar Run
			3 Morris
			4 Slate Run
			5 English Center
			6 Glen Union
			7 Jersey Mills
			8 Waterville

ADJOINING 7.5' QUADRANGLE NAMES

CAMMAL, PA
1994
NIMA 5566 IV NW-SERIES V831

U.S. GEOLOGICAL SURVEY LIBRARY
3 1818 00394253 7
9 780607 023612