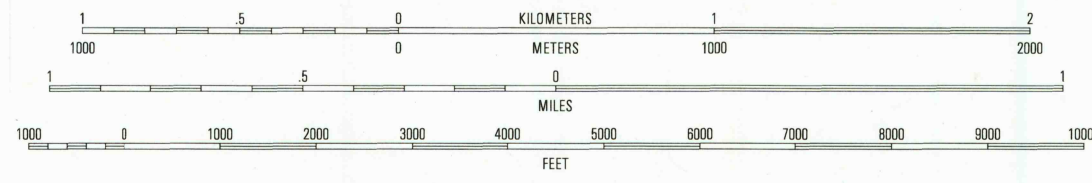
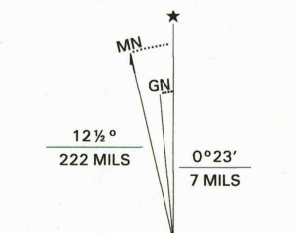
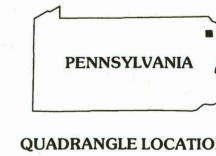


RECEIVED
APR 30 2001
U.S. GEOLOGICAL SURVEY
HISTORICAL MAP ARCHIVES

Produced by the United States Geological Survey in cooperation with Pennsylvania Department of Conservation and Natural Resources, Bureau of Topographic and Geologic Survey
Topography compiled 1999. Planimetry derived from imagery taken 1999 and other sources. Survey control current as of 1994
Boundaries current as of 2000
North American Datum of 1983 (NAD 83). Projection and 1 000-meter grid: Universal Transverse Mercator, zone 18
2 500-meter ticks: Pennsylvania Coordinate System of 1983 (north zone)
North American Datum of 1927 (NAD 27) is shown by dashed corner ticks. The values of the shift between NAD 83 and NAD 27 for 7.5-minute intersections are obtainable from National Geodetic Survey NADCON software
There may be private inholdings within the boundaries of the National or State reservations shown on this map
Houses of worship, schools, and other labeled buildings verified 1994



CONTOUR INTERVAL 20 FEET
NATIONAL GEODETIC VERTICAL DATUM OF 1929
(TO CONVERT ELEVATIONS TO THE NORTH AMERICAN VERTICAL DATUM OF 1988, SUBTRACT 1 FOOT)
TO CONVERT FROM FEET TO METERS, MULTIPLY BY 0.3048



QUADRANGLE LOCATION

ROAD CLASSIFICATION
Primary highway
hard surface
Secondary highway
hard surface
Light-duty road, hard or
improved surface
Unimproved road
Interstate Route
U.S. Route
State Route

1	2	3	1 Lenoxville
4	5	4 Dalton	2 Clifford
6	7	5 Waymart	3 Forest City
	8	6 Scranton	4 Dalton
		7 Olyphant	5 Waymart
		8 Lake Ariel	6 Scranton

ADJOINING 7.5' QUADRANGLES

CARBONDALE, PA
1999

NIMA 5867 II SE-SERIES V831

