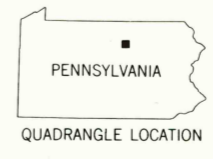
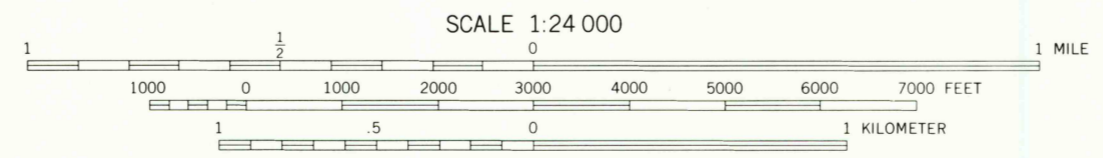
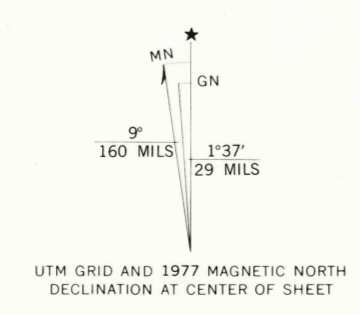




Produced and published by the Geological Survey
in cooperation with the Soil Conservation Service
Orthophoto prepared from 1:80,000-scale
aerial photograph taken May 1, 1977
Projection and 10,000-foot grid ticks: Pennsylvania
coordinate system, north zone (Lambert conformal conic)
1000-meter Universal Transverse Mercator grid,
zone 18. 1927 North American datum
Photoimagery rectified by optical scanning
which may produce double or mismatched images;
use the mean of image positions for map point



PRINCIPAL NUMBERED HIGHWAYS
 Interstate Route U. S. Route State Route

USGS
Historical File
Topographic Division

This quadrangle area also covered by
1:24,000-scale topographic map

CEDAR RUN, PA.
N4130-W7722.5/7.5
1977

SEP 27 1979