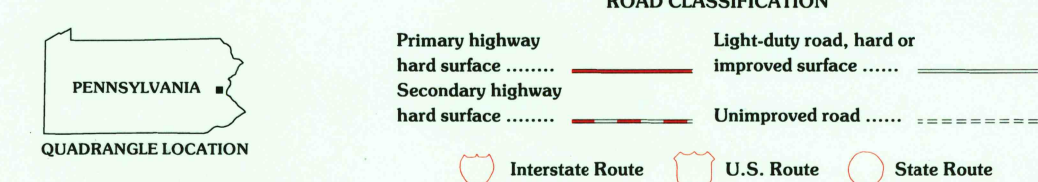
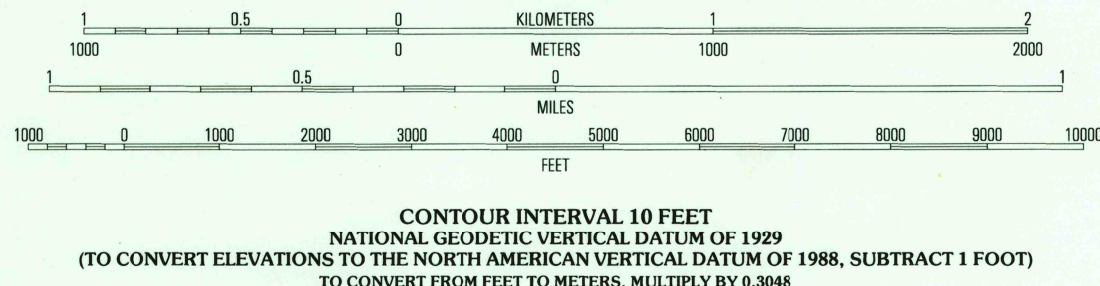
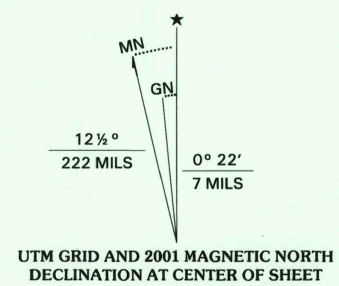




Produced by the United States Geological Survey in cooperation with Pennsylvania Department of Conservation and Natural Resources, Bureau of Topographic and Geologic Survey  
Topography compiled 1999. Planimetry derived from imagery taken 1999 and other sources. Survey control current as of 1964  
Boundaries current as of 2001  
North American Datum of 1983 (NAD 83). Projection and 1 000-meter grid: Universal Transverse Mercator, zone 18  
2 500-meter ticks: Pennsylvania Coordinate System of 1983 (south zone)  
North American Datum of 1927 (NAD 27) is shown by dashed corner ticks. The values of the shift between NAD 83 and NAD 27 for 7.5-minute intersections are obtainable from National Geodetic Survey NADCON software  
There may be private inholdings within the boundaries of the National or State reservations shown on this map  
Houses of worship, schools, and other labeled buildings verified 1964



1	2	3	1 Lehigh
4	5	5 Catasqua	2 Palmer
6	7	6 Topton	3 Kunkle
	8	7 Allentown West	4 Slatton
		8 Allentown East	5 Catasqua

CEMENTON, PA  
1999

NIMA 5865 II SE-SERIES V831

RECEIVED  
SEP 30 2001

HISTORICAL MAP ARCHIVES

