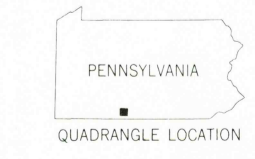
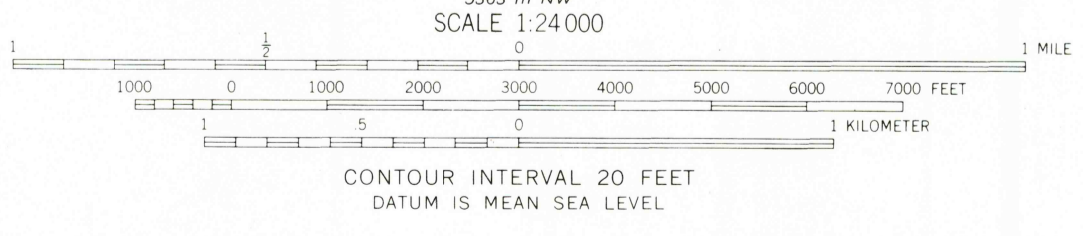
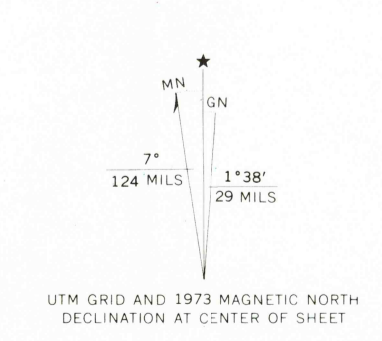




Mapped, edited, and published by the Geological Survey
 Control by USGS and USC&GS
 Topography by photogrammetric methods from aerial photographs taken 1966. Field checked 1968
 Polyconic projection. 1927 North American datum
 10,000-foot grid based on Pennsylvania coordinate system, south zone
 1000-meter Universal Transverse Mercator grid ticks, zone 17, shown in blue
 Fine red dashed lines indicate selected fence and field lines where generally visible on aerial photographs. This information is unchecked
 Revisions shown in purple compiled in cooperation with State of Pennsylvania agencies from aerial photographs taken 1973. This information not field checked



ROAD CLASSIFICATION
 Secondary highway, all weather, Light-duty road, all weather hard surface
 Improved surface
 Unimproved road, fair or dry weather
 State Route

USGS HISTORICAL FILE TOPOGRAPHIC DIVISION

CHANEYSVILLE, PA.
 N3945—W7822.5/7.5
 1968 PHOTOREVISED 1973
 AMS 5363 IV SW—SERIES V831

3260
 50plain