

5363 IV NE
(RAINSBURG)

UNITED STATES
DEPARTMENT OF THE INTERIOR
GEOLOGICAL SURVEY

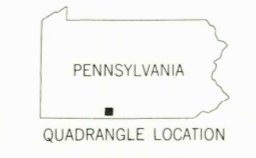
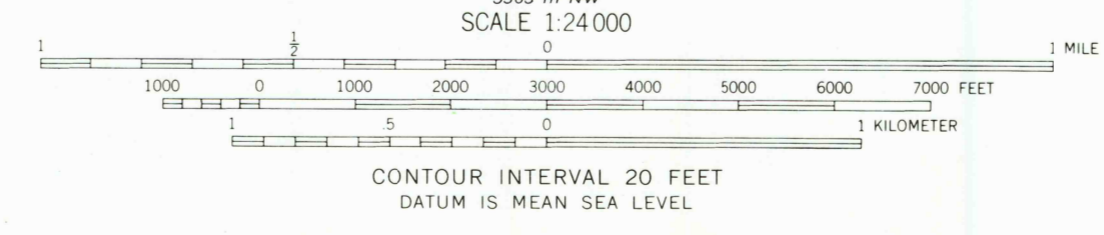

COMMONWEALTH OF PENNSYLVANIA
DEPARTMENT OF ENVIRONMENTAL RESOURCES
TOPOGRAPHIC AND GEOLOGIC SURVEY

CHANEYSVILLE QUADRANGLE
PENNSYLVANIA - BEDFORD CO.
7.5 MINUTE SERIES (TOPOGRAPHIC)

5363 IV NE
(MENCHU)



Mapped, edited, and published by the Geological Survey
Control by USGS and USC&GS
Topography by photogrammetric methods from aerial
photographs taken 1966. Field checked 1968
Polyconic projection. 1927 North American datum
10,000-foot grid based on Pennsylvania coordinate system, south zone
1000-meter Universal Transverse Mercator grid ticks,
zone 17, shown in blue
Fine red dashed lines indicate selected fence and field lines where
generally visible on aerial photographs. This information is unchecked
Revisions shown in purple compiled in cooperation with
State of Pennsylvania agencies from aerial photographs
taken 1973. This information not field checked
Map photorevised 1977
No major culture or drainage changes observed



ROAD CLASSIFICATION
Secondary highway, all weather. Light-duty road, all weather
hard surface. Improved surface.
Unimproved road, fair or dry
State Route

CHANEYSVILLE, PA.
N3945-W7822.5/7.5
PHOTOINSPECTED 1977
1968
PHOTOREVISED 1973
AMS 5363 IV SW-SERIES V831

THIS MAP COMPLIES WITH NATIONAL MAP ACCURACY STANDARDS
FOR SALE BY U.S. GEOLOGICAL SURVEY, RESTON, VIRGINIA 22092
A FOLDER DESCRIBING TOPOGRAPHIC MAPS AND SYMBOLS IS AVAILABLE ON REQUEST

RETURN TO:
USGS AND HISTORICAL MAP ARCHIVES