

USGS AND HISTORICAL
MAP ARCHIVES
SEP 13 1995
REC'D FILE COPY

Mapped, edited, and published by the Geological Survey
Control by USGS and USC&GS



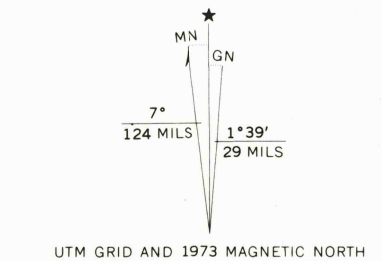
Topography by photogrammetric methods from aerial
photographs taken 1966. Field checked 1967

Polyconic projection. 1927 North American datum
10,000-foot grid based on Pennsylvania coordinate system,
south zone

1000-meter Universal Transverse Mercator grid ticks,
zone 17, shown in blue

Fine red dashed lines indicate selected fence and field lines where
generally visible on aerial photographs. This information is unchecked

Revisions shown in purple compiled in cooperation with
State of Pennsylvania agencies from aerial photographs
taken 1973. This information not field checked



ROAD CLASSIFICATION
Secondary highway, all weather, Light-duty road, all weather,
improved surface
Unimproved road, fair or dry
weather
State Route

CLEARVILLE, PA.

N3952.5—W7822.5/7.5

PHOTOINSPECTED 1984

1967

PHOTOREVISED 1973

AMS 5363 IV NW—SERIES V831

THIS MAP COMPLIES WITH NATIONAL MAP ACCURACY STANDARDS
FOR SALE BY U. S. GEOLOGICAL SURVEY
DENVER, COLORADO 80225, OR RESTON, VIRGINIA 22092
A FOLDER DESCRIBING TOPOGRAPHIC MAPS AND SYMBOLS IS AVAILABLE ON REQUEST

