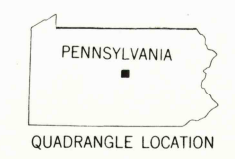
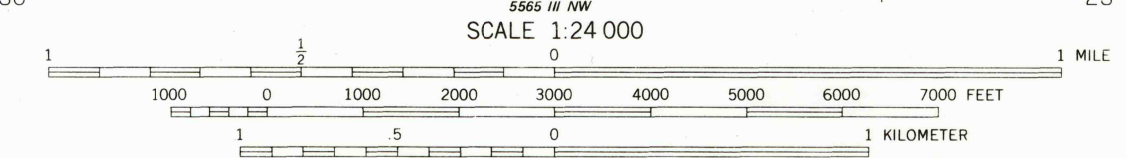
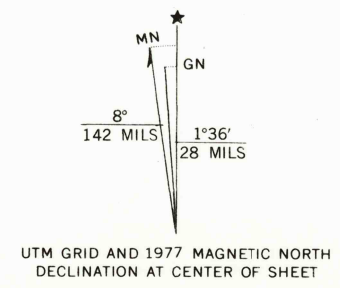




Produced and published by the Geological Survey in cooperation with the Soil Conservation Service
Orthophotograph prepared from 1:80,000-scale aerial photograph taken May 1, 1977
Projection: Pennsylvania coordinate system, south zone (Lambert conformal conic)
10,000-foot grid ticks based on Pennsylvania coordinate system, south and north zones
1000-meter Universal Transverse Mercator grid, zone 18, 1927 North American datum
Photoimagery rectified by automatic correlation



PRINCIPAL NUMBERED HIGHWAYS
 Interstate Route U.S. Route State Route

USGS
Historical File
Topographic Division

This quadrangle area also covered by 1:24,000-scale topographic map
 COBURN, PA.
 N4045-W7722.5/7.5

MAY 14 1980

575

THIS MAP COMPLIES WITH NATIONAL MAP ACCURACY STANDARDS
 FOR SALE BY U. S. GEOLOGICAL SURVEY, RESTON, VIRGINIA 22092

1977

AMS 5585 IV SW-SERIES V031