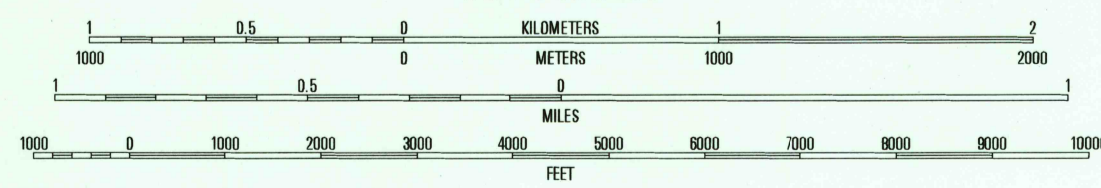
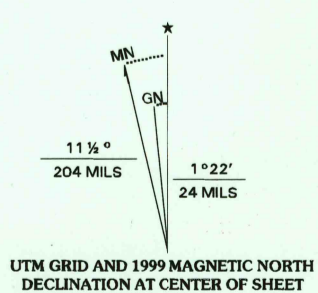
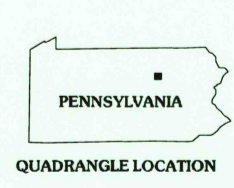


Produced by the United States Geological Survey  
in cooperation with Pennsylvania Department of  
Conservation and Natural Resources, Bureau of  
Topographic and Geologic Survey  
Topography compiled 1994. Planimetry derived from imagery  
taken 1994. Survey control current as of 1965.  
North American Datum of 1983 (NAD 83). Projection and  
1 000-meter grid: Universal Transverse Mercator, zone 18  
2 500-meter ticks: Pennsylvania Coordinate System of 1983  
(north zone)  
North American Datum of 1927 (NAD 27) is shown by dashed  
corner ticks. The values of the shift between NAD 83 and  
NAD 27 for 7.5-minute intersections are obtainable from  
National Geodetic Survey NADCON software  
Landmark buildings verified 1965



CONTOUR INTERVAL 20 FEET  
NATIONAL GEODETIC VERTICAL DATUM OF 1929  
TO CONVERT FROM FEET TO METERS, MULTIPLY BY 0.3048

THIS MAP COMPLIES WITH NATIONAL MAP ACCURACY STANDARDS  
FOR SALE BY U.S. GEOLOGICAL SURVEY, P.O. BOX 25286, DENVER, COLORADO 80225  
A FOLDER DESCRIBING TOPOGRAPHIC MAPS AND SYMBOLS IS AVAILABLE ON REQUEST



**ROAD CLASSIFICATION**  
Primary highway (red line)  
Secondary highway (black line)  
Light-duty road, hard or improved surface (dashed line)  
Unimproved road (dotted line)  
Interstate Route (red shield)  
U.S. Route (white shield)  
State Route (blue shield)

1	2	3	1 White Pine
4	5	4 Salladasburg	2 Trout Run
6	7	5 Monticello North	3 Bodines
	8	6 Linden	4 Salladasburg
		7 Williamsport	5 Monticello North
		8 Monticello South	6 Linden

COGAN STATION, PA  
1994  
NIMA 5566 1 SE-SERIES V831



RECEIVED  
NOV 30 1999  
USGS MAP  
HISTORICAL MAP ARCHIVES