
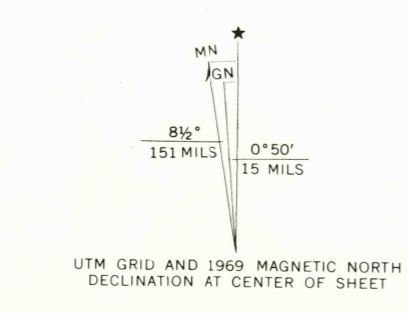




Mapped, edited, and published by the Geological Survey
Control by USGS, USCGS, USCE, USSCS, and Pennsylvania R.R.
Topography from aerial photographs by photogrammetric methods.
Aerial photographs taken 1953. Field check 1955
Polyconic projection. 1927 North American datum
10,000-foot grid based on Pennsylvania coordinate system,
south zone
Unchecked elevations are shown in brown
1000-meter Universal Transverse Mercator grid ticks,
zone 18, shown in blue
Revisions shown in purple compiled in cooperation with State of
Pennsylvania agencies from aerial photographs taken 1969. This
information not field checked

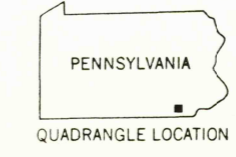


USGS
Historical File
Topographic Division

ROAD CLASSIFICATION

Heavy duty	Light duty
Medium duty	Unimproved dirt

U.S. Route State Route



U.S.G.S.
FILE COPY
TOPOGRAPHIC DIVISION

CONESTOGA, PA.
NE 1/4 MCCALLS FERRY 15' QUADRANGLE
N 3952.5 - W 7615/7.5

1955
PHOTOREVISED 1969
AMS 5763 IV NE—SERIES V831

3190
FEB 17 1971

THIS MAP COMPLIES WITH NATIONAL MAP ACCURACY STANDARDS
FOR SALE BY U.S. GEOLOGICAL SURVEY, WASHINGTON, D. C. 20242
A FOLDER DESCRIBING TOPOGRAPHIC MAPS AND SYMBOLS IS AVAILABLE ON REQUEST