

Mapped, edited, and published by the Geological Survey

Control by USGS, NOS/NOAA, and Pennsylvania Department of Highways

Topography by photogrammetric methods from aerial photographs taken 1942. Field checked 1947. Revised 1955

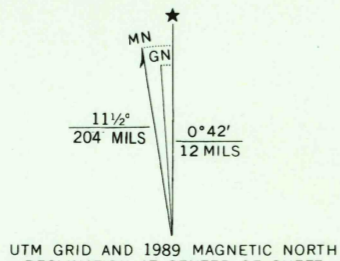
Polyconic projection. 1927 North American Datum

10,000-foot grid ticks based on Pennsylvania coordinate system, north and south zones

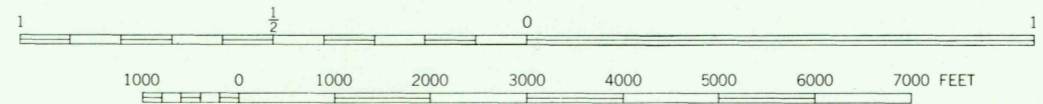
1000-meter Universal Transverse Mercator grid ticks, zone 18, shown in blue

To place on the predicted North American Datum 1983 move the projection lines 6 meters south and 30 meters west as shown by dashed corner ticks


Red tint indicates area in which only landmark buildings are shown



SCALE 1:24000



CONTOUR INTERVAL 20 FEET
NATIONAL GEODETIC VERTICAL DATUM OF 1929



ROAD CLASSIFICATION	
Heavy-duty	Light-duty
Medium-duty	Unimproved dirt
U. S. Route	State Route
Interstate	Route

CONYNGHAM, PA.
NE/4 MAHANY 15' QUADRANGLE
40076-H1-TF-024

1955
PHOTOREVISED 1989
DMA 5765 1 NE - SERIES V851

THIS MAP COMPLIES WITH NATIONAL MAP ACCURACY STANDARDS
FOR SALE BY U. S. GEOLOGICAL SURVEY
DENVER, COLORADO 80225 OR RESTON, VIRGINIA 22092
A FOLDER DESCRIBING TOPOGRAPHIC MAPS AND SYMBOLS IS AVAILABLE ON REQUEST

Revisions shown in purple and woodland compiled in cooperation with Commonwealth of Pennsylvania agencies from aerial photographs taken 1987 and other sources. This information not field checked. Map edited 1989.

USGS MIND HISTORICAL BLM
SEP 19 1990
REQD FILE COPY