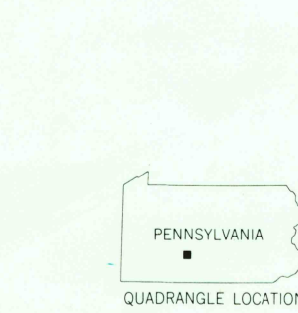
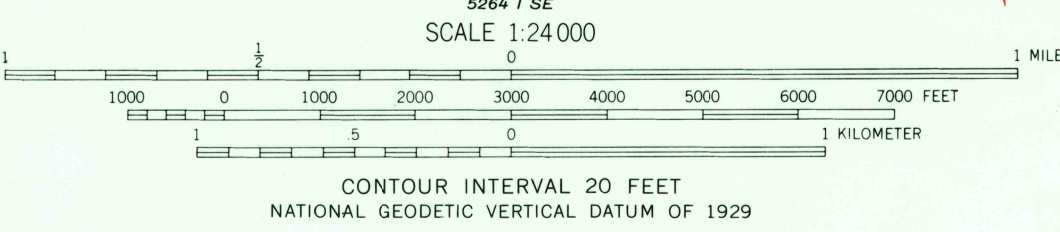
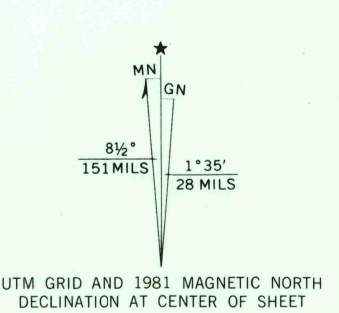


USGS NMHD HISTORICAL MAP
SEP 05 1989
REC'D FILE COPY

Mapped, edited, and published by the Geological Survey
Control by USGS and NOS/NOAA
Topography by photogrammetric methods from aerial
photographs taken 1962. Field checked 1963
Polyconic projection, 10,000-foot grid ticks based on
Pennsylvania coordinate system, south zone
1000-meter Universal Transverse Mercator grid ticks
zone 17, shown in blue. 1927 North American Datum
To place on the predicted North American Datum 1983
move the projection lines 5 meters south and
22 meters west as shown by dashed corner ticks
Fine red dashed lines indicate selected fence and field lines where
generally visible on aerial photographs. This information is unchecked
There may be private inholdings within the boundaries of
the National or State reservations shown on this map



ROAD CLASSIFICATION
Heavy-duty ——— Light-duty ———
Medium-duty ——— Unimproved dirt ———
U.S. Route ——— State Route ———

CRESSON, PA.
40078-D5-TF-024
PHOTOINSPECTED 1984
1963
PHOTOREVISED 1981
DMA 5264 I NE-SERIES V831