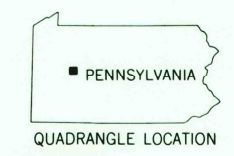
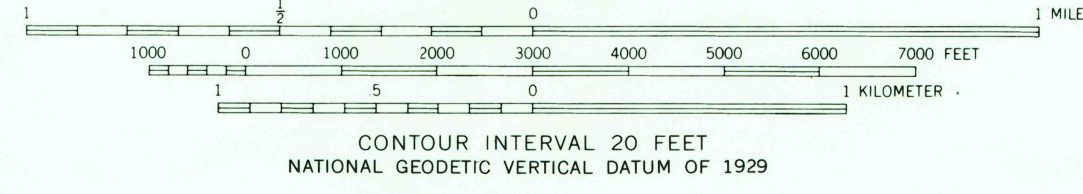
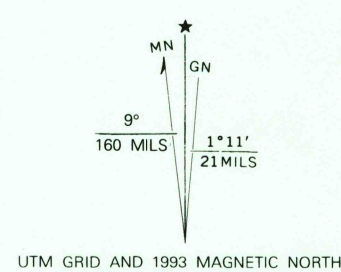


Mapped, edited, and published by the Geological Survey
Control by USGS and NGS/NOAA
Topography by photogrammetric methods from aerial
photographs taken 1967. Field checked 1968
Polyconic projection. 10,000-foot grid ticks based on Pennsylvania
coordinate system, north and south zones. 1000-meter Universal
Transverse Mercator grid ticks, zone 17, shown in blue
1927 North American Datum (NAD 27)
North American Datum of 1983 (NAD 83) is shown by dashed
corner ticks. The values of the shift between NAD 27 and NAD 83
for 7.5-minute intersections are given in USGS Bulletin 18175.
Fine red dashed lines indicate selected fence and field lines where
generally visible on aerial photographs. This information is unchecked
Area covered by dashed light-blue pattern is subject to
controlled inundation
Revisions compiled in cooperation with Commonwealth of
Pennsylvania agencies from aerial photographs taken 1968
and other sources. Contours not revised. This information
not field checked. Map edited 1993



ROAD CLASSIFICATION
Primary highway, hard surface
Secondary highway, hard surface
Light-duty road, hard or improved surface
Unimproved road
Interstate Route
U.S. Route
State Route

DAYTON, PA.
40079-H2-TF-024
1968
REVISED 1993
DMA 5166 I NW-SERIES V881

