

Mapped, edited, and published by the Geological Survey

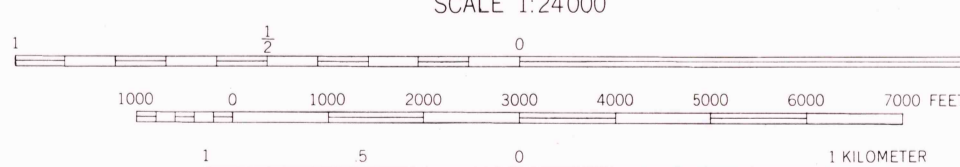
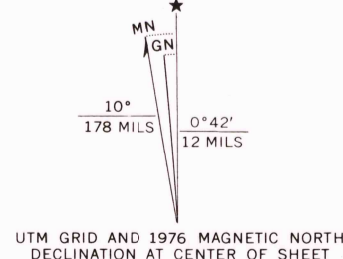
Control by USGS and USC&GS

Topography from aerial photographs by multiplex methods
Aerial photographs taken 1942. Field check 1946
Culture revised 1954


Polyconic projection. 1927 North American datum
10,000-foot grid based on Pennsylvania coordinate system,
south zone

1000-meter Universal Transverse Mercator grid ticks,
zone 18, shown in blue

Revisions shown in purple compiled in cooperation with
State of Pennsylvania agencies from aerial photographs
taken 1969 and 1975. This information not field checked



CONTOUR INTERVAL 20 FEET
NATIONAL GEODETIC VERTICAL DATUM OF 1929



ROAD CLASSIFICATION

Heavy-duty	Light-duty
Medium-duty	Unimproved dirt
U. S. Route	State Route
Interstate Route	

DELANO, PA.
SE/4 MAHANOY 15' QUADRANGLE
N4045-W7600/7.5

USGS
Historical File
Topographic Division

1954
PHOTOREVISED 1969 AND 1976
AMS 5765 1 SE—SERIES V831

4100
MAR 22 1978