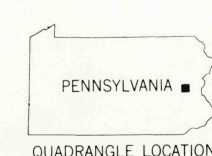
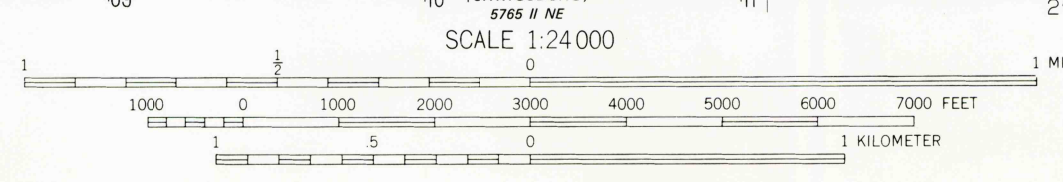
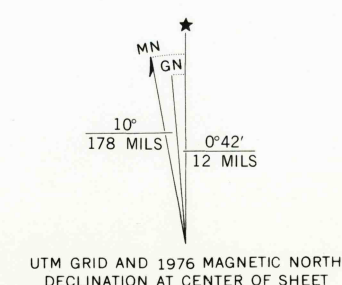




Produced and published by the Geological Survey in cooperation with the Soil Conservation Service  
Orthophotograph prepared from 1:80,000-scale aerial photograph taken October 12, 1976  
Projection and 10,000-foot grid ticks: Pennsylvania coordinate system, south zone (Lambert conformal conic) 1000-meter Universal Transverse Mercator grid, zone 18. 1927 North American datum  
Photomagey rectified by optical scanning which may produce double or mismatched images; use the mean of image positions for map point



PRINCIPAL NUMBERED HIGHWAYS  
 Interstate Route U. S. Route State Route

USGS  
Historical File  
Topographic Division

This quadrangle area also covered by 1:24,000-scale topographic map

DELANO, PA.  
N4045-W7600/7.5

JUN 26 1979

1000

THIS MAP COMPLIES WITH NATIONAL MAP ACCURACY STANDARDS FOR SALE BY U. S. GEOLOGICAL SURVEY, RESTON, VIRGINIA 22092

1976  
AMS 5765 1 SE-SERIES V031