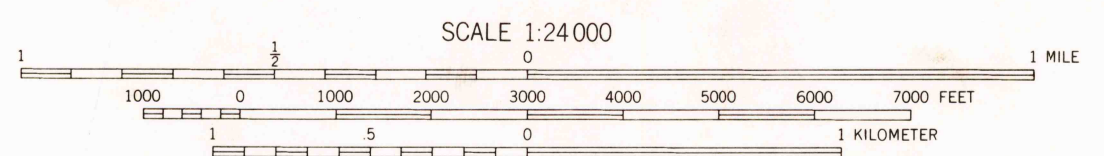
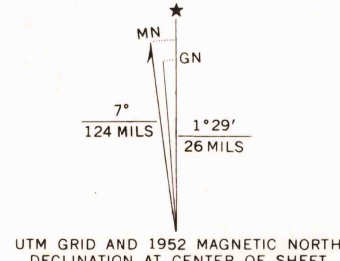


Mapped by the Army Map Service
Published for civil use by the Geological Survey
Control by USGS, USCG&GS, USCE, and USFS
Topography from aerial photographs by photogrammetric methods
Aerial photographs taken 1951. Field check 1952
Polyconic projection. 1927 North American datum
10,000-foot grid based on Pennsylvania coordinate system, south zone
1000-meter Universal Transverse Mercator grid ticks,
zone 18, shown in blue
Unchecked elevations are shown in brown

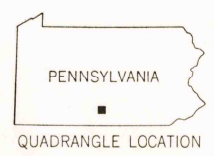


CONTOUR INTERVAL 10 FEET
DATUM IS MEAN SEA LEVEL

USGS
Historical File
Topographic Division

ROAD CLASSIFICATION

Heavy-duty	Light-duty
Medium-duty	Unimproved dirt
○ State Route	



DICKINSON, PA.
SE/4 NEWVILLE 15' QUADRANGLE
N4000-7715/7.5
1952
AMS 5564 III SE-SERIES V831

2910
APR 26 1968

U.S.G.S.
FILE COPY
TOPOGRAPHIC DIVISION