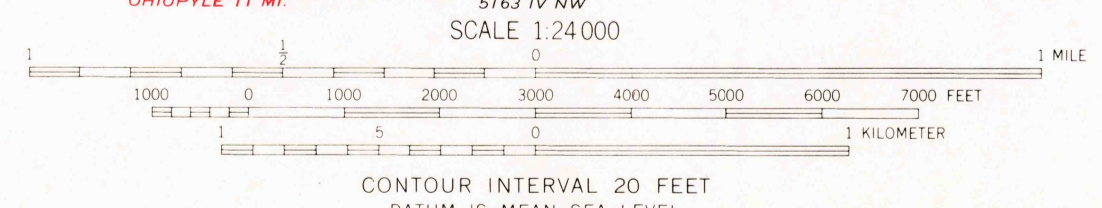
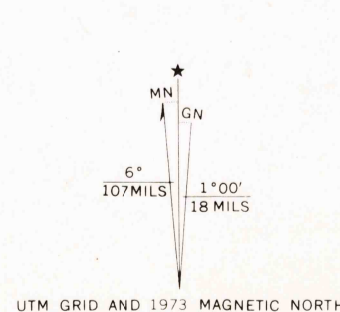


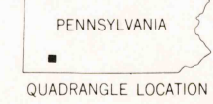


Mapped, edited, and published by the Geological Survey
Control by USGS and USCGS
Topography by photogrammetric methods from aerial
photographs taken 1967. Field checked 1967
Polyconic projection. 1927 North American datum
10,000-foot grid based on Pennsylvania coordinate system, south zone
1000-meter Universal Transverse Mercator grid ticks,
zone 17, shown in blue
Fine red dashed lines indicate selected fence and field lines where
generally visible on aerial photographs. This information is unchecked
Revisions shown in purple compiled in cooperation with
State of Pennsylvania agencies from aerial photographs
taken 1973. This information not field checked



ROAD CLASSIFICATION

Primary highway, all weather, hard surface	Light-duty road, all weather, improved surface
Secondary highway, all weather, hard surface	Unimproved road, fair or dry weather
Interstate Route	State Route



USGS
Historical File
Topographic Division

DONEGAL, PA.
SW/4 DONEGAL 15' QUADRANGLE
N4000-W7922.5/7.5

1967
PHOTOREVISED 1973
AMS 5164 III SW-SERIES V831

OCT 31 1973

3050
50 PLAIN

RETURN TO:
USGS AND HISTORICAL MAP ARCHIVES