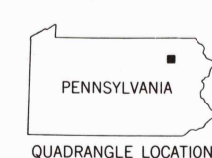
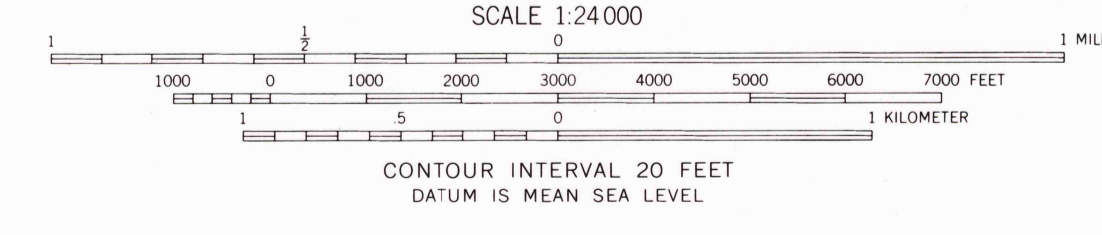
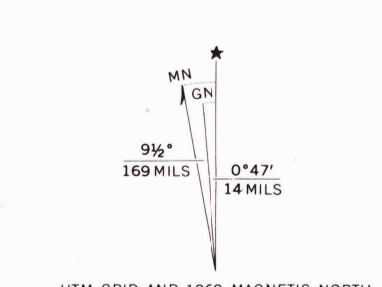


5766 1/4 SW (JENNINGSVILLE)

5767 1/4 SE (MESHOPPEN)

Mapped, edited, and published by the Geological Survey
Control by USGS and USC&GS
Topography from aerial photographs by multiplex methods
Aerial photographs taken 1942. Field check 1946
Polyconic projection. 1927 North American datum
10,000 foot grid based on Pennsylvania coordinate system,
North zone
1000-meter Universal Transverse Mercator grid ticks,
zone 18, shown in blue
Revisions shown in purple compiled from aerial
photographs taken 1969. This information not
field checked



ROAD CLASSIFICATION
Light duty ——— Unimproved dirt - - - - -

THIS MAP COMPLIES WITH NATIONAL MAP ACCURACY STANDARDS
FOR SALE BY U. S. GEOLOGICAL SURVEY, WASHINGTON, D. C. 20242
A FOLDER DESCRIBING TOPOGRAPHIC MAPS AND SYMBOLS IS AVAILABLE ON REQUEST

DUTCH MTN., PA.
N4122.5-W7607.5/7.5
1946
PHOTOREVISED 1969
AMS 5766 1 NW—SERIES V831

USGS AND HISTORICAL
MAP ARCHIVES
FEB 28 1997
REC'D FILE COPY

