

Mapped, edited, and published by the Geological Survey

Control by USGS and USC&GS

Topography by photogrammetric methods from aerial photographs taken 1964. Field checked 1967

Polyconic projection. 1927 North American datum


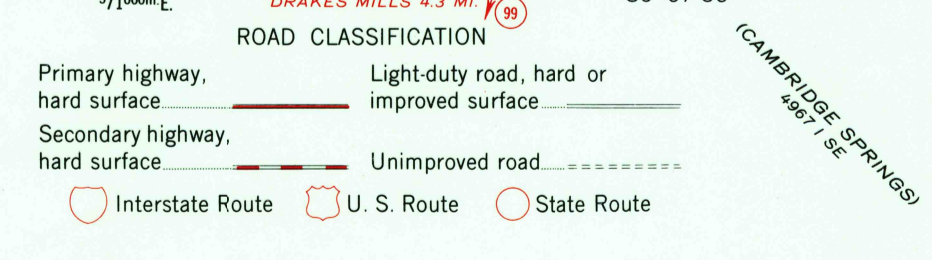
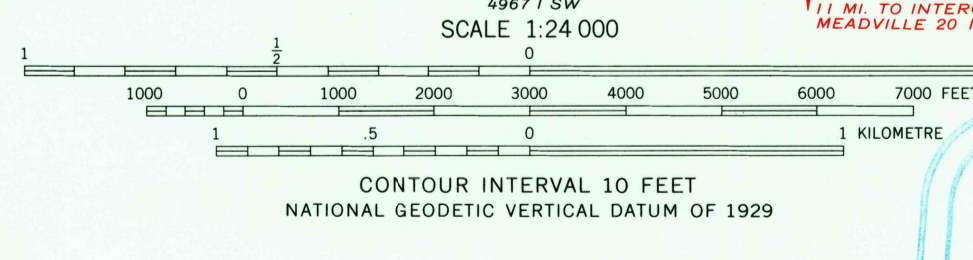
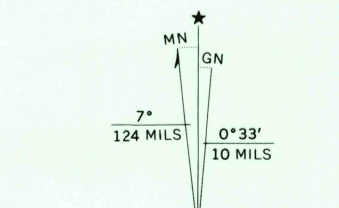
10,000-foot grid based on Pennsylvania coordinate system, north zone

1000-metre Universal Transverse Mercator grid ticks, zone 17, shown in blue

Fine red dashed lines indicate selected fence and field lines where generally visible on aerial photographs. This information is unchecked

Map photorevised 1977

No major culture or drainage changes observed



EDINBORO NORTH, PA.

N4152.5—W8007.5/7.5
PHOTOINSPECTED 1977
1967
PHOTOREVISED 1975
AMS 4967 1 NW—SERIES V831

Revisions shown in purple compiled in cooperation with State of Pennsylvania agencies from aerial photographs taken 1975. This information not field checked