



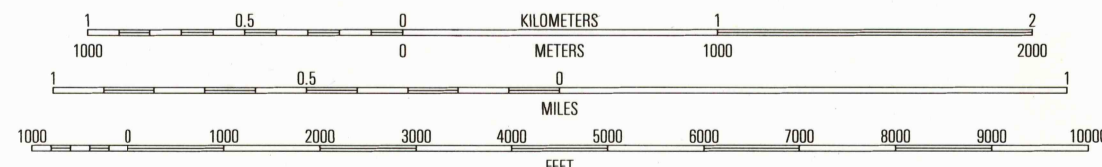
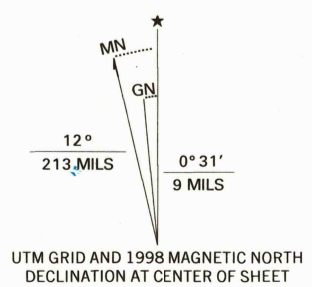
Produced by the United States Geological Survey in cooperation with Pennsylvania Department of Conservation and Natural Resources, Bureau of Topographic and Geologic Survey

Topography compiled 1951. Planimetry derived from imagery taken 1974 and other sources. Photomapped using imagery dated 1997; no major culture or drainage changes observed. Survey control current as of 1996. Boundaries revised 1998

North American Datum of 1927 (NAD 27). Projection and 10 000-foot ticks: Pennsylvania coordinate system, south zone (Lambert conformal cone)

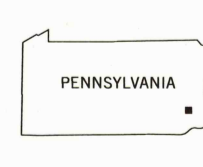
1000-meter Universal Transverse Mercator grid, zone 18 North American Datum of 1983 (NAD 83) is shown by dashed corner ticks. The values of the shift between NAD 27 and NAD 83 for 7.5-minute intersections are obtainable from National Geographic Survey NADCON software

Unchecked elevations are shown in brown There may be private inholdings within the boundaries of the National or State reservations shown on this map Information shown in purple may not meet USGS content standards and may conflict with previously mapped contours



CONTOUR INTERVAL 20 FEET NATIONAL GEODETIC VERTICAL DATUM OF 1929 TO CONVERT FROM FEET TO METERS, MULTIPLY BY 0.3048

FOR SALE BY U.S. GEOLOGICAL SURVEY, P.O. BOX 25286, DENVER, COLORADO 80225 A FOLDER DESCRIBING TOPOGRAPHIC MAPS AND SYMBOLS IS AVAILABLE ON REQUEST



QUADRANGLE LOCATION

Table with 8 columns and 2 rows showing adjacent quadrangles: 1 Reading, 2 Birdboro, 3 Boyertown, 4 Morgantown, 5 Pottstown, 6 Honey Brook, 7 Wagnontown, 8 Downingtown

ROAD CLASSIFICATION table with 4 columns: Primary highway, Secondary highway, Interstate Route, U.S. Route, State Route, Light-duty road, Improved surface, Unimproved road

ELVERSON, PA 1997 NIMA 5864 III NE-SERIES V831

RECEIVED DEC 31 1998 USGS NAD HISTORICAL MAP ARCHIVES

