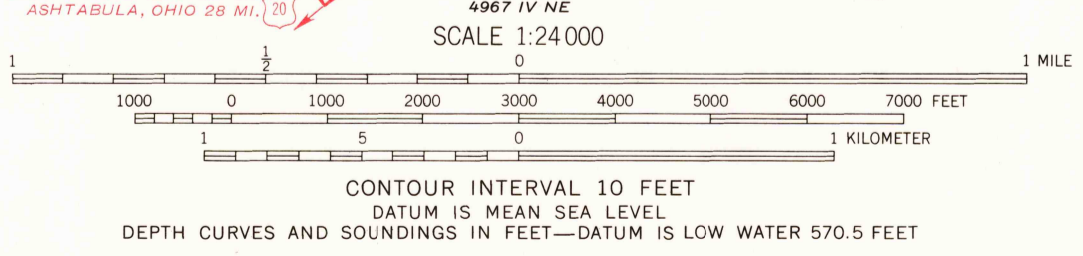
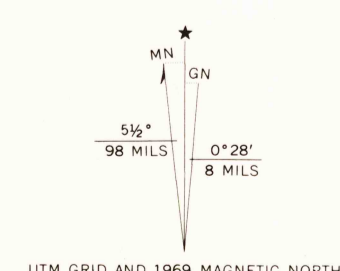




Mapped, edited, and published by the Geological Survey

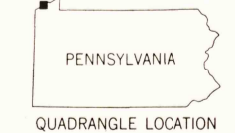
Control by USGS and USC&GS
Topography from aerial photographs by ER-55
Aerial photographs taken 1955. Field check 1957
Hydrography compiled from U. S. Lake Survey chart 33 (1956)
Polyconic projection. 1927 North American datum
10,000-foot grid based on Pennsylvania coordinate system,
north zone
1000-meter Universal Transverse Mercator grid ticks,
zone 17, shown in blue
Fine red dashed lines indicate selected fence and field lines
visible on aerial photographs. This information is unchecked
Revisions shown in purple compiled in cooperation with
State of Pennsylvania agencies from aerial photographs taken 1969
This information not field checked



USGS
Historical File
Topographic Division

ROAD CLASSIFICATION

Heavy-duty	Light-duty
Medium-duty	Unimproved dirt
U. S. Route	State Route



U.S.G.S.
FILE COPY
TOPOGRAPHIC DIVISION

FAIRVIEW, PA.
SE 1/4 FAIRVIEW 15' QUADRANGLE
N 4200—W 8015/7.5

1957
PHOTOREVISED 1969
AMS 4968 III SE—SERIES V 851

2565
AUG 10 1970