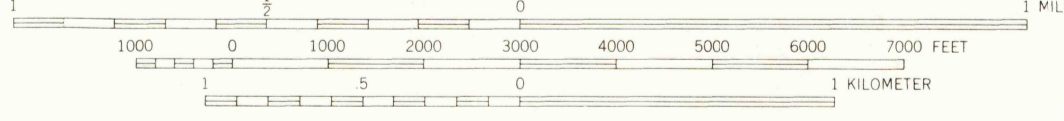
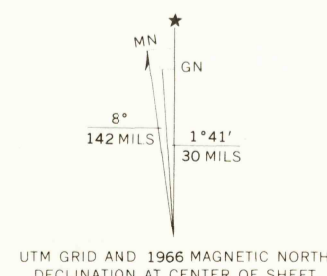





Mapped, edited, and published by the Geological Survey
Control by USGS and USC&GS
Topography by photogrammetric methods from aerial photographs
taken 1966. Field checked 1966
Polyconic projection. 1927 North American datum
10,000-foot grid based on Pennsylvania coordinate system, north zone
1000-meter Universal Transverse Mercator grid ticks, zone 18,
shown in blue
Fine red dashed lines indicate selected fence and field lines where
generally visible on aerial photographs. This information is unchecked



CONTOUR INTERVAL 20 FEET
DATUM IS MEAN SEA LEVEL

USCS
Historical File
Topographic Division

ROAD CLASSIFICATION
Primary highway, all weather, improved surface
Light-duty road, all weather, hard surface
Unimproved road, fair or dry weather
State Route



U.S.G.S.
FILE COPY
TOPOGRAPHIC DIVISION

FARRANDSVILLE, PA.
NE/4 HOWARD 15' QUADRANGLE
N4107.5—W7730/7.5
1966
AMS 5466 II NE—SERIES V831

THIS MAP COMPLIES WITH NATIONAL MAP ACCURACY STANDARDS
FOR SALE BY U. S. GEOLOGICAL SURVEY, WASHINGTON, D. C. 20242
A FOLDER DESCRIBING TOPOGRAPHIC MAPS AND SYMBOLS IS AVAILABLE ON REQUEST

3600
OCT 20 1969