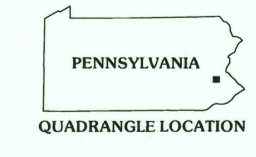
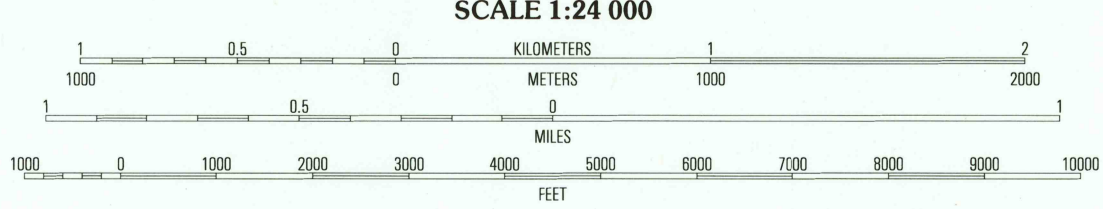
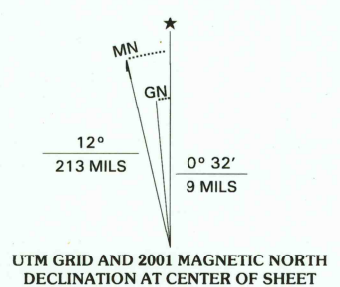


Produced by the United States Geological Survey in cooperation with Pennsylvania Department of Conservation and Natural Resources, Bureau of Topographic and Geologic Survey. Topography compiled 1999. Planimetry derived from imagery taken 1999 and other sources. Survey control current as of 1956. North American Datum of 1983 (NAD 83). Projection and 1 000-meter grid: Universal Transverse Mercator, zone 18 2 500-meter ticks; Pennsylvania Coordinate System of 1983 (south zone). North American Datum of 1927 (NAD 27) is shown by dashed corner ticks. The values of the shift between NAD 83 and NAD 27 for 7.5-minute intersections are obtainable from National Geodetic Survey NADCON software. Landmark buildings verified 1956.



ROAD CLASSIFICATION

Primary highway	Light-duty road, hard or hard surface
Secondary highway	Improved surface
Unimproved road	Unimproved road

Interstate Route U.S. Route State Route

ADJOINING 7.5' QUADRANGLE NAMES

1	2	3	1 Hamburg
2	3	4	2 Kutztown
3	4	5	3 Tipton
4	5	6	4 Temple
5	6	7	5 Manatowny
6	7	8	6 Reading
			7 Birdsboro
			8 Boyertown

FLEETWOOD, PA 1999 NIMA 5864 IV NE-SERIES V831

RECEIVED MAY 31 2001 HISTORICAL MAP ARCHIVES

