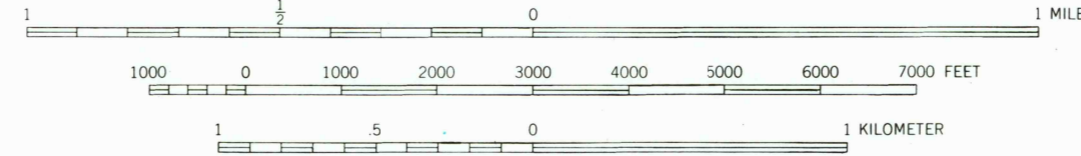
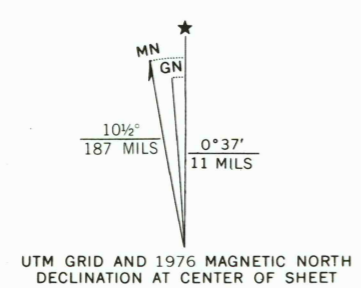



Mapped, edited, and published by the Geological Survey  
Control by USGS, USCGS, and Pennsylvania Department of Highways  
Topography from aerial photographs by multiplex methods  
Aerial photographs taken 1942. Field check 1948  
Polyconic projection. 1927 North American datum  
10,000-foot grid based on Pennsylvania coordinate system,  
north zone  
1000-meter Universal Transverse Mercator grid ticks,  
zone 18, shown in blue  
Revisions shown in purple compiled in cooperation with  
State of Pennsylvania agencies, from aerial photographs  
taken 1969 and 1976. This information not field checked



CONTOUR INTERVAL 20 FEET  
NATIONAL GEODETIC VERTICAL DATUM OF 1929

THIS MAP COMPLIES WITH NATIONAL MAP ACCURACY STANDARDS  
FOR SALE BY U.S. GEOLOGICAL SURVEY, RESTON, VIRGINIA 22092  
A FOLDER DESCRIBING TOPOGRAPHIC MAPS AND SYMBOLS IS AVAILABLE ON REQUEST



ROAD CLASSIFICATION

Heavy-duty	Light-duty
Medium-duty	Unimproved dirt
Interstate Route	U.S. Route
	State Route

FREELAND, PA.  
SW/4 WILKES-BARRE 15' QUADRANGLE  
N4100-W7552.5/7.5

USGS  
Historical File  
Topographic Division

1948  
PHOTOREVISED 1969 AND 1976  
AMS 5866 III SW-SERIES V831

MAR 28 1978  
4800