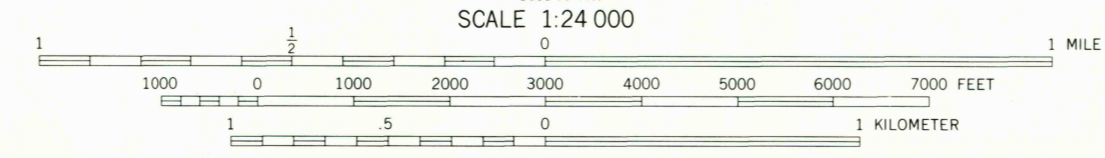
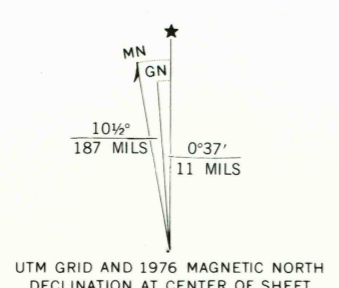


Produced and published by the Geological Survey
in cooperation with the Soil Conservation Service

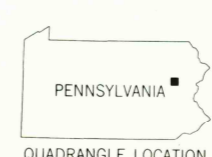
Orthophoto prepared from 1:80,000-scale
aerial photograph taken October 12, 1976

Projection and 10,000-foot grid ticks: Pennsylvania
coordinate system, north zone (Lambert conformal conic)
1000-meter Universal Transverse Mercator grid,
zone 18. 1927 North American datum

Photomagey rectified by optical scanning
which may produce double or mismatched images;
use the mean of image positions for map point



PRINCIPAL NUMBERED HIGHWAYS
 Interstate Route U. S. Route State Route



This quadrangle area also covered by
1:24,000-scale topographic map

JUN 18 1979

USGS
Historical File
Topographic Division

FREELAND, PA.
N4100-W7552.5/7.5
1976

THIS MAP COMPLIES WITH NATIONAL MAP ACCURACY STANDARDS
FOR SALE BY U. S. GEOLOGICAL SURVEY, RESTON, VIRGINIA 22092

AMS 5866 III SW-SERIES V031