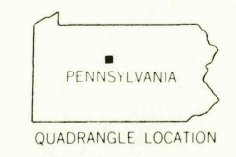
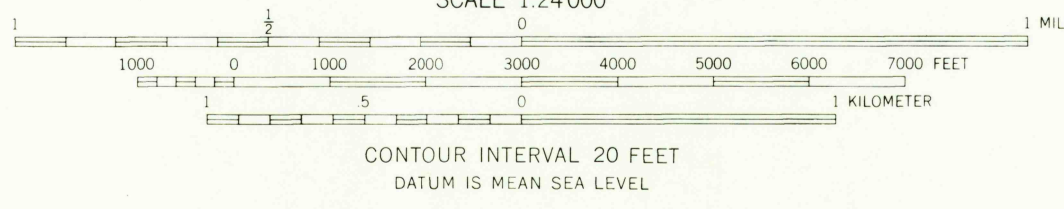
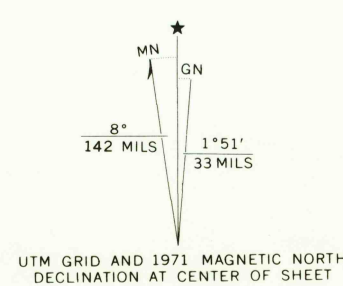


Mapped, edited, and published by the Geological Survey  
Control by USGS and USC&GS  
Topography from aerial photographs by photogrammetric methods  
Aerial photographs taken 1957 and 1958. Field check 1959  
Polyconic projection. 1927 North American datum  
10,000-foot grid based on Pennsylvania coordinate system,  
north zone  
1000-meter Universal Transverse Mercator grid ticks,  
zone 17, shown in blue  
Fine red dashed lines indicate selected fence and field lines where  
generally visible on aerial photographs. This information is unchecked  
Revisions shown in purple compiled in cooperation with  
State of Pennsylvania agencies from aerial photographs  
taken 1971. This information not field checked



ROAD CLASSIFICATION

Heavy duty	Light duty
Medium-duty	Unimproved dirt
State Route	

FRENCHVILLE, PA.  
N4100-W7807.5/7.5

USGS  
HISTORICAL FILE  
TOPOGRAPHIC DIVISION

1959  
PHOTO-REVISED 1971  
AMS 5366 II SW—SERIES V831

OCT 11 1972

2810