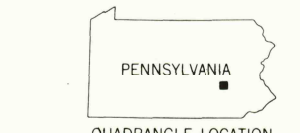
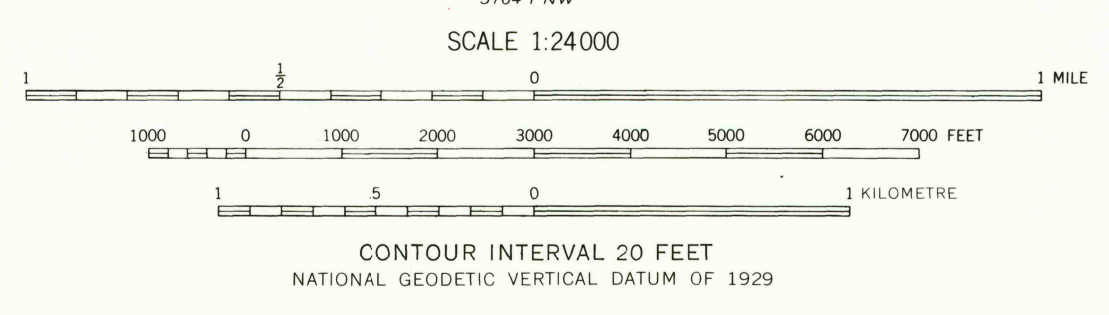
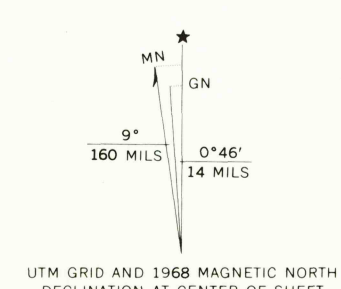




Mapped, edited, and published by the Geological Survey  
Control by USGS and USC&GS  
Topography by photogrammetric methods from aerial photographs  
taken 1942. Field checked 1945  
Polyconic projection. 1927 North American datum  
10,000-foot grid based on Pennsylvania coordinate system, south zone  
1000-metre Universal Transverse Mercator grid ticks, zone 18,  
shown in blue  
Revisions shown in purple compiled from aerial photographs  
taken 1968. This information not field checked



ROAD CLASSIFICATION

Heavy-duty	Light-duty
Medium-duty	Unimproved dirt
Interstate Route	U.S. Route
	State Route

USGS  
Historical File  
Topographic Division

FRIEDENSBURG, PA.  
N4030—W7607.5/7.5  
1945  
PHOTOREVISED 1968  
AMS 5765 II SW—SERIES V831

FOR SALE BY U.S. GEOLOGICAL SURVEY, RESTON, VIRGINIA 22092  
A FOLDER DESCRIBING TOPOGRAPHIC MAPS AND SYMBOLS IS AVAILABLE ON REQUEST

AUG 02 1976