

Mapped, edited, and published by the Geological Survey

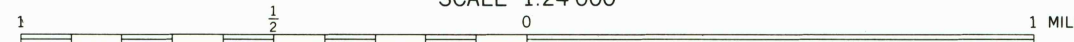
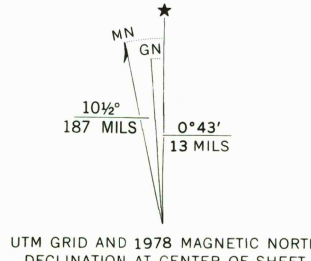
Control by USGS and USC&GS

Topography by photogrammetric methods from aerial photographs taken 1966. Field checked 1967


Polyconic projection. 1927 North American datum 10,000-foot grid based on Pennsylvania coordinate system, north zone 1000-meter Universal Transverse Mercator grid ticks, zone 18, shown in blue

Fine red dashed lines indicate selected fence and field lines where generally visible on aerial photographs. This information is unchecked

Revisions shown in purple compiled in cooperation with the state of Pennsylvania agencies from aerial photographs taken 1976. This information not field checked. Map edited 1978



CONTOUR INTERVAL 20 FEET  
NATIONAL GEODETIC VERTICAL DATUM OF 1929



ROAD CLASSIFICATION

Primary highway, all weather, hard surface	Light-duty road, all weather, improved surface
Secondary highway, all weather, hard surface	Unimproved road, fair or dry weather
	State Route

FRIENDSVILLE, PA.—N. Y.

USGS  
Historical File  
Topographic Division

N4152.5—W7600/7.5

1967  
PHOTOREVISED 1978  
AMS 5767 I NE—SERIES V831

OCT 13 1978

4750