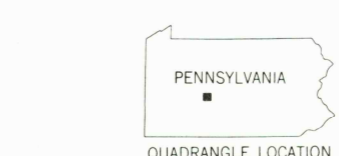
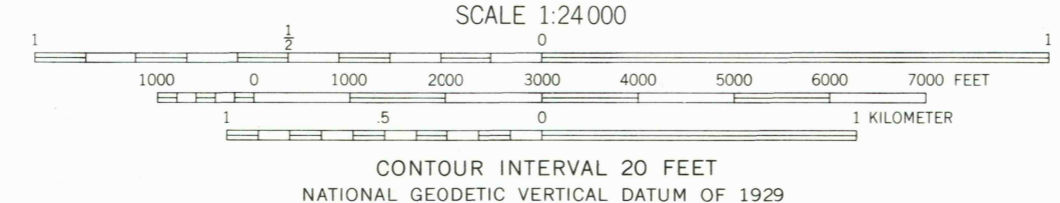
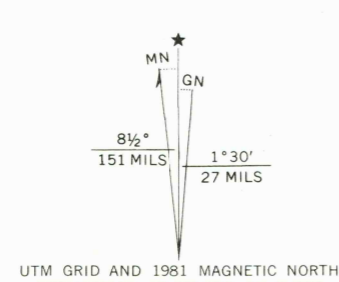


Mapped, edited, and published by the Geological Survey  
Control by USGS and NOS/NOAA  
Topography by photogrammetric methods from aerial photographs taken 1958. Field checked 1961.  
Polyconic projection, 10,000-foot grid ticks based on Pennsylvania coordinate system, south and north zones 1000-meter Universal Transverse Mercator grid ticks, zone 17, shown in blue. 1927 North American Datum To place on the predicted North American Datum 1983 move the projection lines 4 meters south and 22 meters west as shown by dashed corner ticks  
Fine red dashed lines indicate selected fence and field lines where generally visible on aerial photographs. This information is unchecked  
There may be private inholdings within the boundaries of the National or State reservations shown on this map



ROAD CLASSIFICATION  
Heavy-duty ——— Light-duty ———  
Medium-duty ——— Unimproved dirt ———  
U. S. Route ——— State Route ———

**RETURN TO:**  
NMD HISTORICAL MAP ARCHIVES  
USGS CENTER, MS-522  
RESTON, VA 22092

HASTINGS, PA.  
N 4037.5—W 7837.5/7.5  
1961  
PHOTOREVISED 1981  
DMA 5265 II NW-SERIES V831

APR 15 1982

RETURN TO:  
USGS HISTORICAL MAP ARCHIVES

4520