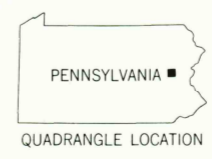
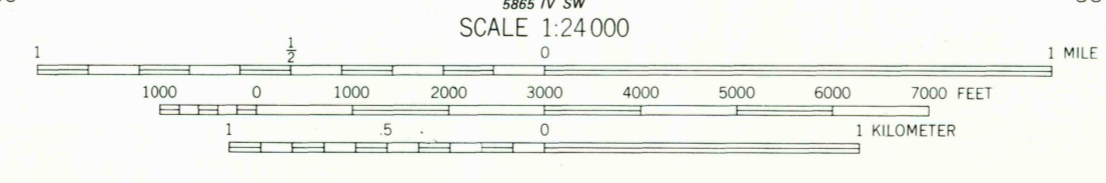
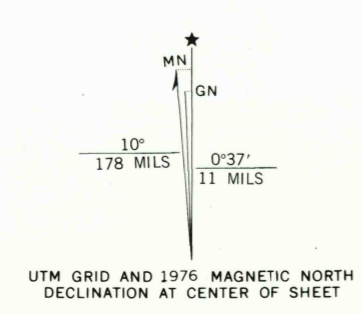


Produced and published by the Geological Survey in cooperation with the Soil Conservation Service  
Orthophoto prepared from 1:80,000-scale aerial photograph taken October 12, 1976  
Projection: Pennsylvania coordinate system, north zone (Lambert conformal conic), 10,000-foot grid ticks based on Pennsylvania coordinate system, north and south zones 1000-meter Universal Transverse Mercator grid, zone 18, 1927 North American datum.  
Photomagey rectified by optical scanning which may produce double or mismatched images; use the mean of image positions for map point



PRINCIPAL NUMBERED HIGHWAYS  
Interstate Route U. S. Route State Route

This quadrangle area also covered by 1:24,000-scale topographic map

USGS  
Historical File  
Topographic Division

HAZLETON, PA.  
N4052.5-W7552.5/7.5  
1976

JUN 26 1979

1000

THIS MAP COMPLIES WITH NATIONAL MAP ACCURACY STANDARDS FOR SALE BY U. S. GEOLOGICAL SURVEY, RESTON, VIRGINIA 22092

AMS 5865 IV NW-SERIES V051