

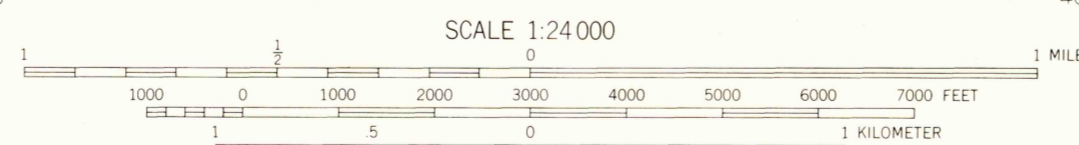
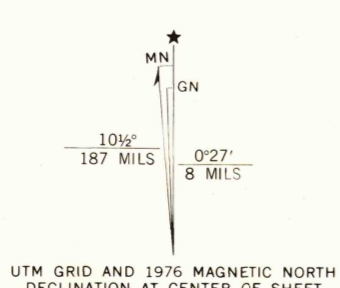


Produced and published by the Geological Survey
in cooperation with the Soil Conservation Service

Orthophoto prepared from 1:80,000-scale
aerial photograph taken October 29, 1976

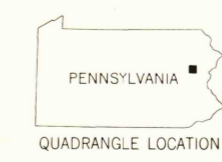
Projection and 10,000-foot grid ticks: Pennsylvania
coordinate system, north zone (Lambert conformal conic)
1000-meter Universal Transverse Mercator grid,
zone 18. 1927 North American datum

Photoimagery rectified by optical scanning
which may produce double or mismatched images;
use the mean of image positions for map point



PRINCIPAL NUMBERED HIGHWAYS

- Interstate Route
- U. S. Route
- State Route



USGS
Historical File
Topographic Division

This quadrangle area also covered by
1:24,000-scale topographic map

HICKORY RUN, PA.
N4100-W7537.5/7.5

1976

AMS 5866 II SW-SERIES V031

THIS MAP COMPLIES WITH NATIONAL MAP ACCURACY STANDARDS
FOR SALE BY U. S. GEOLOGICAL SURVEY, RESTON, VIRGINIA 22092

JUN 18 1979

1000