
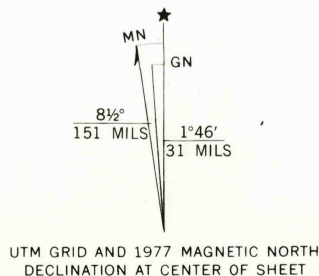
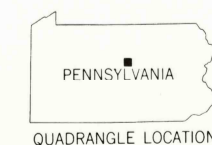




Produced and published by the Geological Survey
in cooperation with the Soil Conservation Service
Orthophotograph prepared from 1:80,000-scale
aerial photograph taken May 1, 1977
Projection and 10,000-foot grid ticks: Pennsylvania
coordinate system, north zone (Lambert conformal conic)
1000-meter Universal Transverse Mercator grid,
zone 18. 1927 North American datum
Photoimagery rectified by automatic correlation



PRINCIPAL NUMBERED HIGHWAYS
○ Interstate Route ○ U.S. Route ○ State Route



USGS
Historical File
Topographic Division

This quadrangle area also covered by
1:24,000-scale topographic map SEP 10 1980

HOWARD, PA.
N4100-W7737.5/7.5

1977

AMS 4566 II SW-SERIES V031

THIS MAP COMPLIES WITH NATIONAL MAP ACCURACY STANDARDS
FOR SALE BY U. S. GEOLOGICAL SURVEY, RESTON, VIRGINIA 22092