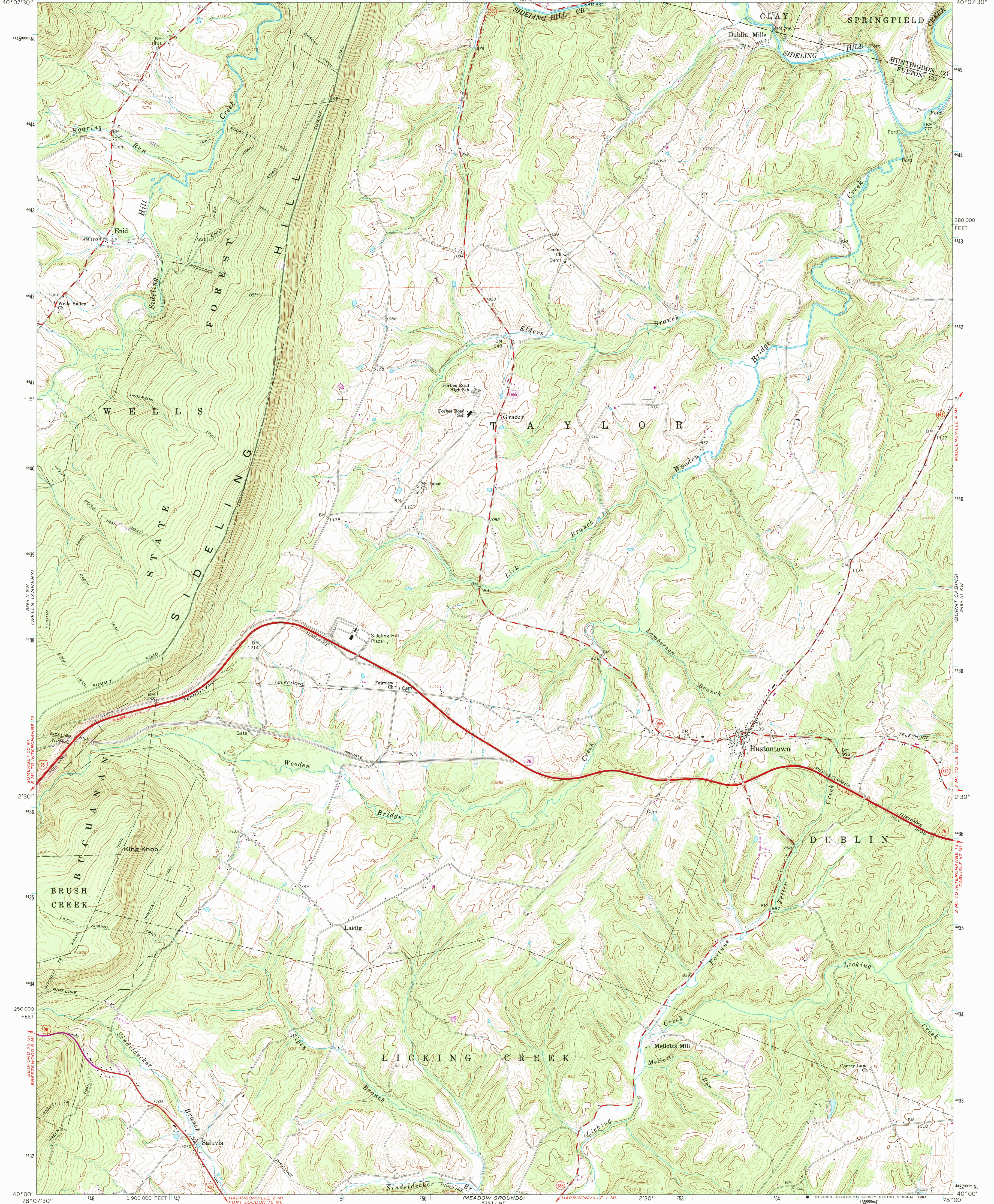
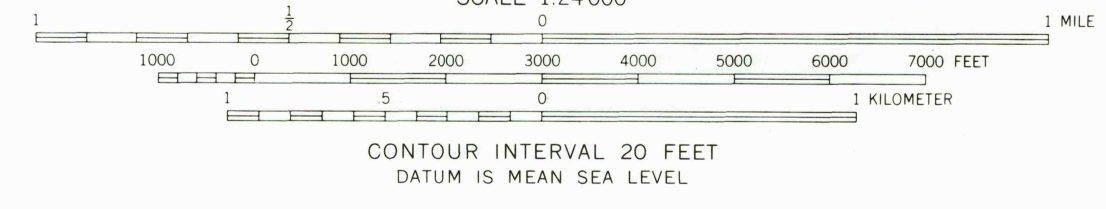
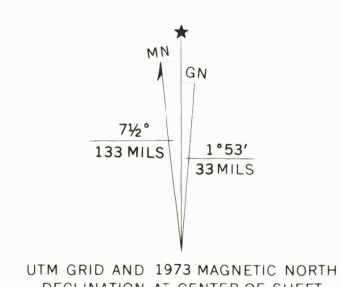


78° 07' 30" 746 000m E 747 748 749 750 751 752 753 754 755 78° 00" 40° 07' 30" 1 900 000 FEET



Mapped, edited, and published by the Geological Survey  
Control by USGS and USC&GS  
Topography by photogrammetric methods from aerial photographs taken 1967. Field checked 1968  
Polyconic projection, 1927 North American datum  
10,000-foot grid based on Pennsylvania coordinate system, south zone  
1000-meter Universal Transverse Mercator grid ticks, zone 17, shown in blue  
Fine red dashed lines indicate selected fence and field lines where generally visible on aerial photographs. This information is unchecked  
Revisions shown in purple compiled in cooperation with State of Pennsylvania agencies from aerial photographs taken 1973. This information not field checked  
Map photorevised 1977  
No major culture or drainage changes observed



ROAD CLASSIFICATION

Primary highway, all weather, hard surface	Light-duty road, all weather, improved surface
Secondary highway, all weather, hard surface	Unimproved road, fair or dry weather

○ Interstate Route    □ U. S. Route    ○ State Route

HUSTONTOWN, PA.  
N4000—W7800/7.5  
PHOTOINSPECTED 1977  
1968  
PHOTOREVISED 1973  
AMS 5364 II SE—SERIES V831

THIS MAP COMPLIES WITH NATIONAL MAP ACCURACY STANDARDS  
FOR SALE BY U. S. GEOLOGICAL SURVEY, RESTON, VIRGINIA 22092  
A FOLDER DESCRIBING TOPOGRAPHIC MAPS AND SYMBOLS IS AVAILABLE ON REQUEST

RETURN TO:  
USGS AND HISTORICAL MAP ARCHIVES

(MC CONNELL SURVEY)  
2 1/2 MI. TO U.S. 202  
CARLISLE 17 MI. SW  
2 MI. TO U.S. 202  
MADDENSVILLE 4 MI. S