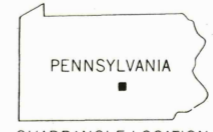
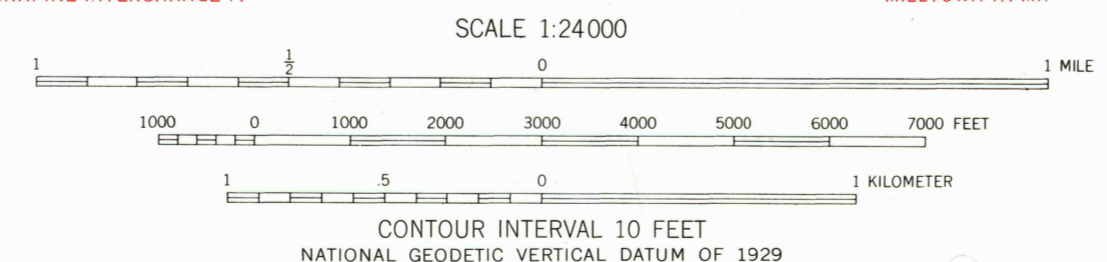
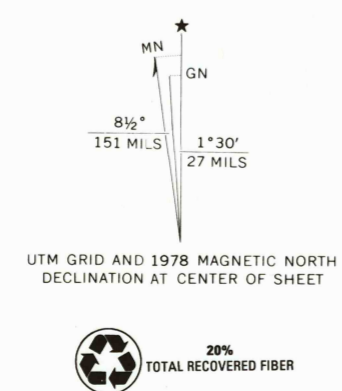




Mapped by the Army Map Service
Published for civil use by the Geological Survey
Control by USGS, USCGS, USCE, and USFS
Topography from aerial photographs by photogrammetric methods
Aerial photographs taken 1951. Field check 1952
Polyconic projection. 1927 North American datum
10,000-foot grid based on Pennsylvania coordinate system, south zone
1000-meter Universal Transverse Mercator grid ticks,
zone 18, shown in blue
Revisions shown in purple compiled by the Geological Survey in
cooperation with State of Pennsylvania agencies from aerial
photographs taken 1977. This information not field checked
Map edited 1978



ROAD CLASSIFICATION

Heavy-duty	Light-duty
Medium-duty	Unimproved dirt
State Route	

THIS MAP COMPLIES WITH NATIONAL MAP ACCURACY STANDARDS
FOR SALE BY U. S. GEOLOGICAL SURVEY, RESTON, VIRGINIA 22092
A FOLDER DESCRIBING TOPOGRAPHIC MAPS AND SYMBOLS IS AVAILABLE ON REQUEST

ICKESBURG, PA.
NE/4 LOYSVILLE 15' QUADRANGLE
N4022.5-W7715/7.5
1952
PHOTOREVISED 1978
AMS 5564 IV NE-SERIES V831

RECEIVED
MAY 31 2000
USGS M&D
HISTORICAL MAP ARCHIVES

