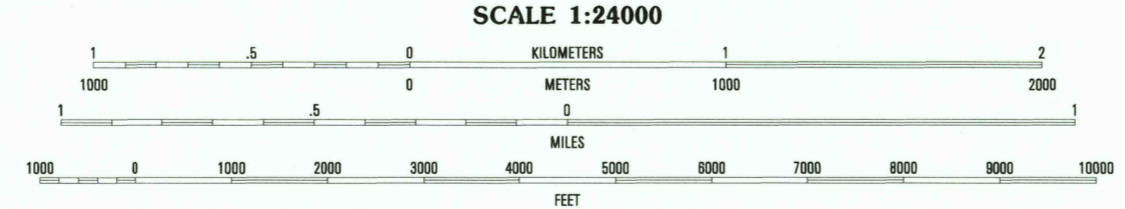
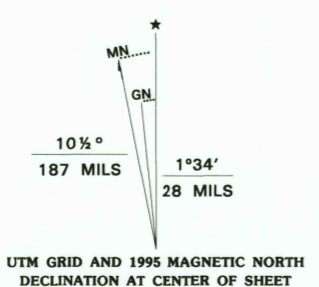



USGS AND HISTORICAL
MAP ARCHIVES
JUL 31 1995
REC'D FILE COPY

Produced by the United States Geological Survey
Compiled from imagery dated 1988 and other sources.
Field checked 1990. Map edited 1995.
North American Datum of 1983 (NAD 83). Projection and
blue 1000-meter ticks: Universal Transverse Mercator, zone 18
2 500-meter ticks: Pennsylvania Coordinate System of 1983 (south zone)
North American Datum of 1927 (NAD 27) is shown by dashed
corner ticks. The values of the shift between NAD 83 and NAD 27
for 7.5-minute intersections are obtainable from National Geodetic
Survey NADCON software.
There may be private landholdings within the boundaries of
the National or State reservations shown on this map.



CONTOUR INTERVAL 20 FEET
NATIONAL GEODETIC VERTICAL DATUM OF 1929

THIS MAP COMPLIES WITH NATIONAL MAP ACCURACY STANDARDS
FOR SALE BY U.S. GEOLOGICAL SURVEY
DENVER, COLORADO 80225, OR RESTON, VIRGINIA 22092
A FOLDER DESCRIBING TOPOGRAPHIC MAPS AND SYMBOLS IS AVAILABLE ON REQUEST



QUADRANGLE LOCATION

1	2	3	1 Scodand
2	3	4	2 Calabonia Park
3	4	5	3 Arentsville
4	5	6	4 Wagnersboro
5	6	7	5 Fairfield
6	7	8	6 Smithsburg
			7 Blue Ridge Summit
			8 Ernshsburg

ADJOINING 7.5' QUADRANGLE NAMES

ROAD CLASSIFICATION
Primary highway hard surface
Secondary highway hard surface
Light-duty road, hard or improved surface
Unimproved road

Interstate Route U.S. Route State Route

IRON SPRINGS, PA
39077-G4-TF-024

1990

DMA 5563 IV SW - SERIES V831

