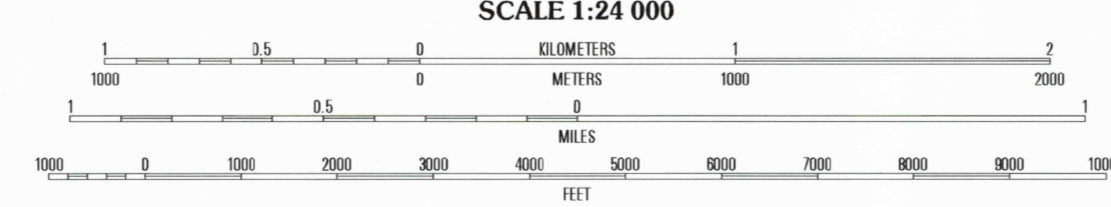
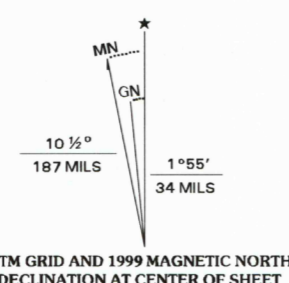
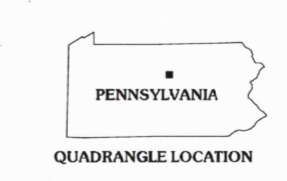


Produced by the United States Geological Survey in cooperation with Pennsylvania Department of Conservation and Natural Resources, Bureau of Topographic and Geologic Survey




CONTOUR INTERVAL 20 FEET NATIONAL GEODETIC VERTICAL DATUM OF 1929 TO CONVERT FROM FEET TO METERS, MULTIPLY BY 0.3048



ROAD CLASSIFICATION table with symbols for primary, secondary, and hard surface roads.

Index table with 8 numbered cells for map sheets.



JULIAN, PA 1994

FOR SALE BY U.S. GEOLOGICAL SURVEY, P.O. BOX 25286, DENVER, COLORADO 80225

NIMA 5465 IV SW-SERIES V831

