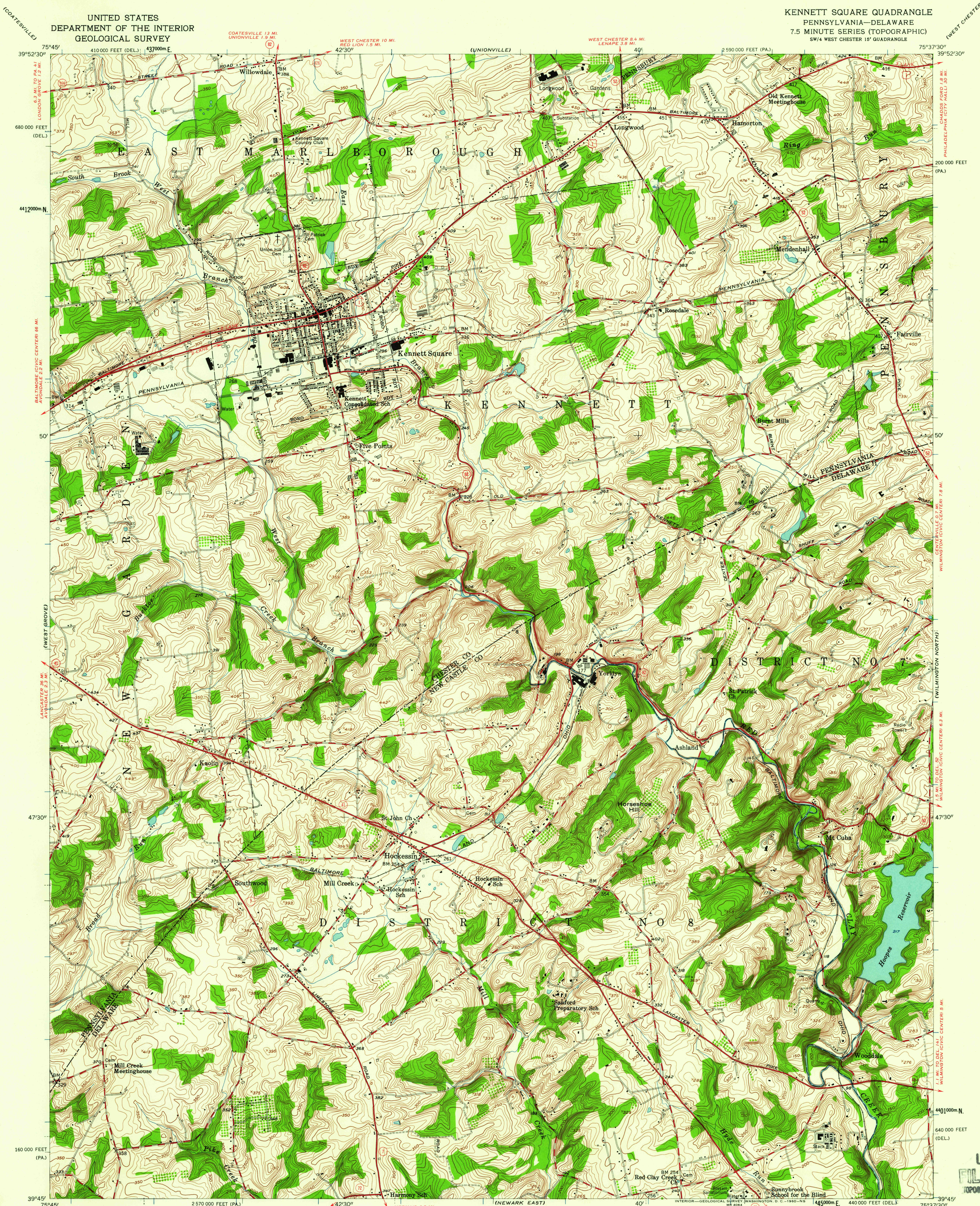


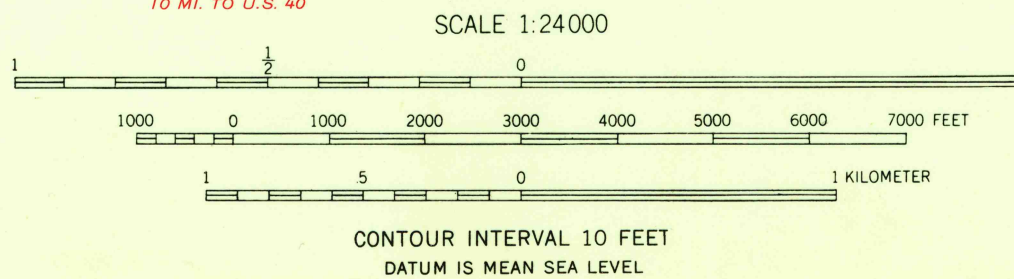
UNITED STATES
DEPARTMENT OF THE INTERIOR
GEOLOGICAL SURVEY

KENNETT SQUARE QUADRANGLE
PENNSYLVANIA—DELAWARE
7.5 MINUTE SERIES (TOPOGRAPHIC)
SW 1/4 WEST CHESTER 15' QUADRANGLE

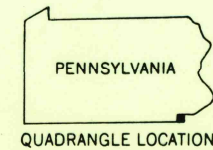


Mapped, edited, and published by the Geological Survey
Control by USGS, USC&GS, and Pennsylvania Highway Department
Topography from aerial photographs by photogrammetric methods.
Aerial photographs taken 1950. Field check 1954
Polyconic projection. 1927 North American datum
10,000-foot grids based on Pennsylvania coordinate system,
south zone, and Delaware coordinate system
1000-meter Universal Transverse Mercator grid ticks,
zone 18, shown in blue
Unchecked elevations are shown in brown

APPROXIMATE MEAN
DECLINATION, 1954



USGS
HISTORICAL FILE
TOPOGRAPHIC DIVISION



ROAD CLASSIFICATION
Heavy-duty ——— Light-duty ———
Medium-duty ——— Unimproved dirt ———
U.S. Route ——— State Route ———

KENNETT SQUARE, PA.—DEL.
SW 1/4 WEST CHESTER 15' QUADRANGLE
N 3945—W 7537.5/7.5

1954

U.S.G.S.
FILE COPY
TOPOGRAPHIC DIVISION

DEC 13 1960

4095

THIS MAP COMPLIES WITH NATIONAL MAP ACCURACY STANDARDS
FOR SALE BY U.S. GEOLOGICAL SURVEY, WASHINGTON, 25 D.C.
A FOLDER DESCRIBING TOPOGRAPHIC MAPS AND SYMBOLS IS AVAILABLE ON REQUEST